

**+NOTICE!!**

**These documents have been scanned!**

**Do not place un-scanned documents beneath this notice!**

**Do not remove this notice from this file!**

GPO Jacket No. 560-102  
Print Order 61540  
Rise Business Services, LLC  
Job=AZ15 8/2/2019



Box Number= AZ15200



Claim Begin-End: AMC283912-AMC283918

**1 Initial Receipt**



AZ15200-5

AMC280775-AMC286818

UNITED STATES  
DEPARTMENT OF THE INTERIOR  
BUREAU OF LAND MANAGEMENT  
RECEIPT AND ACCOUNTING ADVICE

294581  
283839/67  
NO. 2061838

WB/AZ 283912/94

Subject: CLAIM MAINTENANCE FEE 1995 (12) 2 1 13 1,200.00

Applicant:

JAMES E. BOATWRIGHT  
2548 W. PLATA AVE.  
MESA AZ. 85202

Remitter: SAME CASHIER'S CK. # 1812468  
839-8517

Assignor:

LEASE MANAGEMENT DATA										
<input type="checkbox"/> NEW <input type="checkbox"/> UPDATE <input type="checkbox"/> PAYMENT										
ORIGINAL SERIAL NO.	ASG.	TYPE	ST.	CTY.	FUND SYMBOL			ACRES/UNITS	RATE	
AMC 292068, ET AL.										
AMOUNT	ANV. DATE	EXP. DATE	BILL CYC.	S/C	DISTRICT	NEXT BILL	MISC. DATA	U of M	ACTUAL UNITS	
ASSIGNMENT SERIAL NO.	ASG.	TYPE	ST.	CTY.	FUND SYMBOL			ACRES/UNITS	RATE	
AMOUNT	ANV. DATE	EXP. DATE	BILL CYC.	S/C	DISTRICT	NEXT BILL	MISC. DATA	U of M	ACTUAL UNITS	

APPLY REMITTANCE			
ACTION	FUND SYMBOL	CTY.	AMOUNT
FILING FEE			
RENTAL			
UNEARNED			
REFUND			
TOTAL			
AMOUNT DUE			

Remarks:

292067  
292068 - 292069  
294589 - 294590  
283914 - 283915  
283917 - 283918  
294582 - 294583  
294584

BY:

DATE:

Lease in Escrow?  
 KGS?  
 Auto Escalates?  
 Auto Renew?

Of Interest?  
 Operating Rights?  
 Operator  
 Bond Filed?

FOR MMS USE ONLY	
BILLEE NUMBER	FOREST REFUGE
19 OCS SECTION	
CODE	



UNITED STATES  
DEPARTMENT OF THE INTERIOR  
BUREAU OF LAND MANAGEMENT

Russell Peck  
P.O. Box 78  
Quartzsite, AZ 85346  
NO. 1422596

RECEIPT AND ACCOUNTING ADVICE

02

Subject: MINING CLAIMS (7) MC/AZ MAY 5 88 0 17 1 3500  
 Applicant: JAMES E BOATWRIGHT ET AL @N computer 5-9-88 lpi'  
 BOX 2054  
 QUARTZSITE AZ 85346

Remitter: SAME

Assignor:

LEASE MANAGEMENT DATA									
<input type="checkbox"/> NEW <input type="checkbox"/> UPDATE <input type="checkbox"/> PAYMENT									
ORIGINAL SERIAL NO.	ASG.	TYPE	ST.	CTY.	FUND SYMBOL			ACRES/UNITS	RATE
AMC 283912, SOL. DRO #1;					AMC 283913 THRU 283918,	BEEHIVE #5 THRU #10;			

AMOUNT	ANV. DATE	EXP. DATE	BILL CYC.	S/C	DISTRICT	NEXT BILL	MISC. DATA	U of M	ACTUAL UNITS

ASSIGNMENT SERIAL NO.	ASG.	TYPE	ST.	CTY.	FUND SYMBOL			ACRES/UNITS	RATE

AMOUNT	ANV. DATE	EXP. DATE	BILL CYC.	S/C	DISTRICT	NEXT BILL	MISC. DATA	U of M	ACTUAL UNITS
					CMU				

APPLY REMITTANCE			
ACTION	FUND SYMBOL	CTY.	AMOUNT
FILING FEE			
RENTAL			
UNEARNED			
REFUND			
TOTAL			
AMOUNT DUE			

Remarks:  
  
 BY: \_\_\_\_\_ DATE: \_\_\_\_\_

Lease in Escrow?  
 KGS?  
 Auto Escalates?  
 Auto Renew?  
 Of Interest?  
 Operating Rights?  
 Operator  
 Bond Filed?

FOR MMS USE ONLY		
BILLEE	FOREST REFUGE	
NUMBER		
OCS SECTION		
CODE		



UNITED STATES DEPARTMENT OF THE INTERIOR BUREAU OF LAND MANAGEMENT

Russell Peck  
P.O. Box 78  
Quartzsite, AZ 85346

RECEIPT AND ACCOUNTING ADVICE

NO. 1422596

02

Subject: MINING CLAIMS (7) MC/AZ MAY 5 88 0 17 1 3500

Applicant: JAMES E BOATWRIGHT ET AL  
BOX 2054  
QUARTZSITE AZ 85346  
*on computer 5-9-88 by'*

Remitter: SAME

Assignor:

LEASE MANAGEMENT DATA  NEW  UPDATE  PAYMENT

ORIGINAL SERIAL NO.	ASG.	TYPE	ST.	CTY.	FUND SYMBOL	ACRES/UNITS	RATE
AMC 283912, SOL	ORD	#17			AMC 283913 THRU 283918, BEEHIVE #5 THRU #10		

AMOUNT	ANV. DATE	EXP. DATE	BILL CYC.	S/C	DISTRICT	NEXT BILL	MISC. DATA	U of M	ACTUAL UNITS

ASSIGNMENT SERIAL NO.	ASG.	TYPE	ST.	CTY.	FUND SYMBOL	ACRES/UNITS	RATE

AMOUNT	ANV. DATE	EXP. DATE	BILL CYC.	S/C	DISTRICT	NEXT BILL	MISC. DATA	U of M	ACTUAL UNITS
					CMU				

APPLY REMITTANCE

ACTION	FUND SYMBOL	CTY.	AMOUNT
FILING FEE			
RENTAL			
UNEARNED			
REFUND			
TOTAL			
AMOUNT DUE			

Remarks:

*ok*  
3/1/88

BY: DATE:

Lease in Escrow?  
 KGS? Of Interest?  
 Auto Escalates? Operating Rights?  
 Auto Renew? Operator  
 Bond Filed?

FOR MMS USE ONLY		FOREST REFUGE	
BILLEE	NUMBER		
OCS SECTION	CODE		



**NOTICE!!**

**These documents have been scanned!**

**Do not place un-scanned documents beneath this notice!**

**Do not remove this notice from this file!**

GPO Jacket No. 560-102  
Print Order 61540  
Rise Business Services, LLC  
Job=AZ15 8/2/2019



Box Number= AZ15200



Claim Begin-End: AMC283912-AMC283918

**2 Correspondence**



AZ15200-5

AMC280775-AMC286818



**SENDER: COMPLETE THIS SECTION**

- Complete items 1, 2, and 3. Also complete item 4 if Restricted Delivery is desired.
- Print your name and address on the reverse so that we can return the card to you.
- Attach this card to the back of the mailpiece, or on the front if space permits.

1. Article Addressed to:

FORREST BAKER  
 PO BOX 962  
 QUARTZSITE AZ 85346-0962  
 9310/RM/AMC283912, AMC292067,  
 AMC294581, AMC339958


2. Article Number

*(Transfer from service label)*

7014 0150 0000 5453 2782

**COMPLETE THIS SECTION ON DELIVERY**

A. Signature


 Agent AddresseeB. Received by *(Printed Name)*

DIANE STARB

C. Date of Delivery

11/17/14

D. Is delivery address different from item 1?  YesIf YES, enter delivery address below:  No


2014 NOV 19 A 10:50

PHOENIX, ARIZONA

3. Service Type

 Certified Mail Express Mail Registered Return Receipt for Merchandise Insured Mail C.O.D.4. Restricted Delivery? *(Extra Fee)* Yes

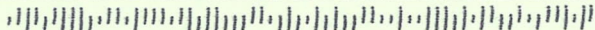
UNITED STATES POSTAL SERVICE



First-Class Mail  
Postage & Fees Paid  
USPS  
Permit No. G-10

- Sender: Please print your name, address, and ZIP+4 in this box •

U.S. DEPARTMENT OF THE INTERIOR  
BUREAU OF LAND MANAGEMENT  
ARIZONA STATE OFFICE  
ONE NORTH CENTRAL AVENUE, SUITE 800  
PHOENIX, AZ 85004-4427





# United States Department of the Interior



BUREAU OF LAND MANAGEMENT  
Arizona State Office  
One North Central Avenue, Suite 800  
Phoenix, Arizona 85004-4427  
[www.blm.gov/az/](http://www.blm.gov/az/)

NOV 04 2014

In Reply Refer To:  
3800 (9310) RM  
AMC283912, AMC292067,  
AMC294581, AMC339958

CERTIFIED MAIL – RETURN RECEIPT REQUESTED 7014 0150 0000 5453 2782

## NOTICE

FORREST BAKER  
PO BOX 962  
QUARTZSITE, AZ 85346-0962

---

BEEHIVE #10, BEEHIVE #12-BEEHIVE#14, BEEHIVE #16, BEEHIVE #20, BEEHIVE #23,  
BEEHIVE #24, BEEHIVE #7, BEEHIVE #9  
AMC283918, AMC292067-AMC292069, AMC294582, AMC294586, AMC294589,  
AMC294590, AMC339958, AMC339959

---

### Maintenance Fee Waiver Held for Rejection

This office received the Maintenance Fee Waiver Certification (waiver) for the above listed mining claim(s). The waiver is not properly completed and does not meet the annual filing requirements.

In accordance with 43 Code of Federal Regulations (CFR) 3835.10, the name, address, and original signatures of all owners of the mining claim must be included on the waiver form. Please correct the discrepancy as noted below:

1. Your maintenance fee waiver certification was submitted on an expired form. Please complete the enclosed current maintenance fee waiver certification form.
2. The waiver is signed by an agent; however, no Power of Attorney was provided giving the agent authority to sign on behalf of the claim owners. A Power of Attorney must accompany the waiver document.

In order to correct the defect in the waiver, per 43 CFR 3835.93, you must provide this office with the requested information within 60 days of your receipt of this notice. If you are unable to provide this information, you have the option of paying the annual maintenance fee of \$155 per

CURRENT FORM SIGNED  
BY OWNER RECEIVED  
11/25/2014. RM



claim (\$155 per 20 acres for placer claims larger than 20 acres). If we do not receive the requested corrections within the 60 day time frame, the claim(s) will be declared forfeited and closed.

Please include your AMC serial number on all correspondence. If additional information is required, please contact RéAnn Myers at 602-417-9413.

Sincerely,



Rebecca Heick  
Acting Deputy State Director  
Lands and Minerals Division

2 Enclosures:

- 1 - Current Maintenance Fee Waiver Form
- 2 - Copy of submitted waiver

**SENDER: COMPLETE THIS SECTION**

- Complete items 1, 2, and 3. Also complete item 4 if Restricted Delivery is desired.
- Print your name and address on the reverse so that we can return the card to you.
- Attach this card to the back of the mailpiece, or on the front if space permits.

1. Article Addressed to:

JANE LITTLE  
 217 SKYLINE DR.  
 HOMER AK 99603-9270  
 9310/RM/AMC283912, AMC292067,  
 AMC294581, AMC339958

 2. Article Number  
 (Transfer from service label)

7014 0150 0000 5453 2775

**COMPLETE THIS SECTION ON DELIVERY**

A. Signature

**X**
 Jane Little  Agent  
 Addressee

B. Received by (Printed Name)

 RECEIVED  
 ALM A7 STATE OFFICE

C. Date of Delivery

11/15/14

D. Is delivery address different from item 1?  Yes
 If YES, enter delivery address below:  No

 2014 NOV 19 A 10:20  
 5.


PHOENIX, ARIZONA

3. Service Type

- |   |   |
|---|---|
| <input type="checkbox"/> Certified Mail | <input type="checkbox"/> Express Mail                   |
| <input type="checkbox"/> Registered     | <input type="checkbox"/> Return Receipt for Merchandise |
| <input type="checkbox"/> Insured Mail   | <input type="checkbox"/> C.O.D.                         |

4. Restricted Delivery? (Extra Fee)  Yes

UNITED STATES POSTAL SERVICE



First-Class Mail  
Postage & Fees Paid  
USPS  
Permit No. G-10

- Sender: Please print your name, address, and ZIP+4 in this box •

U.S. DEPARTMENT OF THE INTERIOR  
BUREAU OF LAND MANAGEMENT  
ARIZONA STATE OFFICE  
ONE NORTH CENTRAL AVENUE, SUITE 800  
PHOENIX, AZ 85004-4427







# United States Department of the Interior



BUREAU OF LAND MANAGEMENT  
Arizona State Office  
One North Central Avenue, Suite 800  
Phoenix, Arizona 85004-4427  
[www.blm.gov/az/](http://www.blm.gov/az/)

NOV 04 2014

In Reply Refer To:  
3800 (9310) RM  
**AMC283912**, AMC292067,  
AMC294581, AMC339958

CERTIFIED MAIL – RETURN RECEIPT REQUESTED 7014 0150 0000 5453 2775

## NOTICE

JANE LITTLE  
217 SKYLINE DR.  
HOMER, AK 99603-9270

BEEHIVE #10, BEEHIVE #12-BEEHIVE#14, BEEHIVE #16, BEEHIVE #20, BEEHIVE #23,  
BEEHIVE #24, BEEHIVE #7, BEEHIVE #9  
AMC283918, AMC292067-AMC292069, AMC294582, AMC294586, AMC294589,  
AMC294590, AMC339958, AMC339959

### Maintenance Fee Waiver Held for Rejection

This office received the Maintenance Fee Waiver Certification (waiver) for the above listed mining claim(s). The waiver is not properly completed and does not meet the annual filing requirements.

In accordance with 43 Code of Federal Regulations (CFR) 3835.10, the name, address, and original signatures of all owners of the mining claim must be included on the waiver form. Please correct the discrepancy as noted below:

1. Your maintenance fee waiver certification was submitted on an expired form. Please complete the enclosed current maintenance fee waiver certification form.
2. The waiver is signed by an agent; however, no Power of Attorney was provided giving the agent authority to sign on behalf of the claim owners. A Power of Attorney must accompany the waiver document.

In order to correct the defect in the waiver, per 43 CFR 3835.93, you must provide this office with the requested information within 60 days of your receipt of this notice. If you are unable to provide this information, you have the option of paying the annual maintenance fee of \$155 per

CURRENT FORM SIGNED  
BY OWNER RECEIVED  
11/25/2014. RM

claim (\$155 per 20 acres for placer claims larger than 20 acres). If we do not receive the requested corrections within the 60 day time frame, the claim(s) will be declared forfeited and closed.

Please include your AMC serial number on all correspondence. If additional information is required, please contact RéAnn Myers at 602-417-9413.

Sincerely,



Rebecca Heick  
Acting Deputy State Director  
Lands and Minerals Division

2 Enclosures:

- 1 - Current Maintenance Fee Waiver Form
- 2 - Copy of submitted waiver



# United States Department of the Interior

## BUREAU OF LAND MANAGEMENT

Arizona State Office  
3707 North 7th Street  
P.O. Box 16563  
Phoenix, AZ 85011-6563

In reply refer to:

3800 (933) MH  
A MC 283912

CERTIFIED MAIL - RETURN RECEIPT REQUESTED

May 3, 1996

### DECISION

Mining Claimant(s)	:	Mining Claim(s),
as Shown on the	:	Mill Site(s) and Tunnel
Enclosed Sheet(s)	:	Site(s) as Shown on the
	:	Enclosed Sheet(s)

### MINING CLAIMS, MILL SITES AND TUNNEL SITES DECLARED ABANDONED

Claimants are required to pay a nonrefundable maintenance fee of \$100 or submit a small miner's maintenance fee waiver for each claim/site for each specified assessment year. These requirements were established by Public Laws 102-381, 106 Stat. 1374, dated October 5, 1992, and 103-66, 107 Stat. 405, dated August 10, 1993, and the regulations implemented August 30, 1994, at 43 CFR 3833.1-5, 1-6, and 1-7.

The BLM records do not show receipt of a maintenance fee payment or exemption for the mining claim(s), mill site(s) and tunnel site(s) listed on the enclosed sheet(s) on or before August 31, 1995.

If the maintenance fee or other exemption was timely submitted to the BLM, Arizona State Office for 1996, please furnish proof to this office no later than 30 days from receipt of this Decision.

If the proof is not furnished during the 30-day period, the mining claim(s), mill site(s), and/or tunnel site(s) will be removed from the BLM records as abandoned and void.

*Mary Jo Yoas*

Mary Jo Yoas  
Chief, Lands and Minerals  
Operations Section

Enclosure

*Classified*  
*283915*  
*283917*  
*8/31/95 MXX*

ENTERED IN COMPUTER  
MAY 07 1996

*gm*

Rediscover Your Public Lands





LEAD OWNER

BOATWRIGHT JAMES E  
2548 W PLATA AVE  
MESA AZ 85202

CO-OWNERS

NONE

ARIZONA

LEAD FILE NUMBER - 283912

CASE SERIAL TYPE NUMBER	CLAIM NAME	LAST ASSMT.	CASE SERIAL TYPE NUMBER	CLAIM NAME	LAST ASSMT.
LD 283915	BEEHIVE #7	1995	LD 283917	BEEHIVE #9	1995

Is your RETURN ADDRESS completed on the reverse side?

**SENDER:**

- Complete items 1 and/or 2 for additional services.
- Complete items 3, and 4a & b.
- Print your name and address on the reverse of this form so that we can return this card to you.
- Attach this form to the front of the mailpiece, or on the back if space does not permit.
- Write "Return Receipt Requested" on the mailpiece below the article number.
- The Return Receipt will show to whom the article was delivered and the date delivered.

I also wish to receive the following services (for an extra fee):

- 1.  Addressee's Address
- 2.  Restricted Delivery

Consult postmaster for fee.

3. Article Addressed to:

James E. Boatwright  
P.O. Box 2054  
Quartzsite, AZ 85436

4a. Article Number

764675

4b. Service Type

- Registered  Insured
- Certified  COD
- Express Mail  Return Receipt for Merchandise

7. Date of Delivery

3-18-96

5. Signature (Addressee)

James E. Boatwright

6. Signature (Agent)

8. Addressee's Address (Only if requested and fee is paid)

Thank you for using Return Receipt Service.

UNITED STATES POSTAL SERVICE



Official Business

PENALTY FOR PRIVATE  
USE TO AVOID PAYMENT  
OF POSTAGE, \$300



Print your name, address and ZIP Code here

Bureau of Land Management  
Arizona State Office (933A)  
P.O.Box 16563  
Phoenix, AZ 85011-6563

*DM 3/15/96  
Mary Jo  
3/15/96*

3800 (933) MH  
A MC 283912  
A MC 292067  
A MC 294581

MAR 15 1996

DECISION

James E. Boatwright : Lode Mining Claims  
P.O. Box 2054 :  
Quartzsite, Arizona 85436 :

Service Charge Required

On August 29, 1995, an Affidavit for Transfer of Title To Real Property, Last Will and Testament of Russell Peck showing title transferring from Russell Peck to Mary Ann Peck was filed with the Bureau of Land Management. A Quit Claim Deed transferring 12 mining claims from Mary Ann Peck to James Boatwright was also filed. These documents were accompanied by a service charge of \$60.00.

43 CFR 3833.1-4 requires that each transfer of interest document shall be accompanied by a nonrefundable service charge of \$5.00 for each mining claim, mill site or tunnel site affected. A \$5.00 service charge is required to transfer the claims from Russell Peck to Mary Ann Peck. Another \$5.00 per claim service charge is required in order to then transfer the claims from Mary Ann Peck to James E. Boatwright.

A service charge of \$60.00 was submitted with the transfer documents. An additional service charge of \$60.00 is required in order to complete processing the transfers. The remittance must be in this office within 30 days of receipt of this Decision. If the remittance is not received, the transfer cannot be processed.

If further assistance is required, please contact Mary Hyde at (602) 650-0518.

**/s/ Dorie Morrison**

Mary Jo Yoas  
Chief, Lands and Minerals  
Operations Section

LEAD OWNER

BOATWRIGHT JAMES E Et Al  
BOX 2054  
QUARTZSITE AZ 85346

*GP*

CO-OWNERS  
PECK RUSSELL

ARIZONA LEAD FILE NUMBER - 283912

CASE TYPE	SERIAL NUMBER	CLAIM NAME	LAST ASSMT.	CASE TYPE	SERIAL NUMBER	CLAIM NAME	LAST ASSMT.
LD	283913	BEEHIVE #5	1992	LD	283916	BEEHIVE #8	1992

ARIZONA LEAD FILE NUMBER - 290554

CASE TYPE	SERIAL NUMBER	CLAIM NAME	LAST ASSMT.	CASE TYPE	SERIAL NUMBER	CLAIM NAME	LAST ASSMT.
LD	290554	BEEHIVE #11	1992				

ARIZONA LEAD FILE NUMBER - 292859

CASE TYPE	SERIAL NUMBER	CLAIM NAME	LAST ASSMT.	CASE TYPE	SERIAL NUMBER	CLAIM NAME	LAST ASSMT.
LD	292860	BEEHIVE #36	1992	LD	292862	BEEHIVE #38	1992

*283913 - Closed 8/31/93 LMM*

*283916*

ENTERED IN COMPUTER  
5-19-94 *SRMAS*



## LEAD OWNER

BOATWRIGHT JAMES E  
 BOX 2054  
 QUARTZSITE AZ 85346

CO-OWNERS  
 PECK RUSSELL

ARIZONA LEAD FILE NUMBER - 294555

CASE TYPE	SERIAL NUMBER	CLAIM NAME	LAST ASSMT.	CASE TYPE	SERIAL NUMBER	CLAIM NAME	LAST ASSMT.
LD	294555	BEEHIVE #35	1992	LD	294557	BEEHIVE #37	1992
LD	294559	BEEHIVE #31	1992				

ARIZONA LEAD FILE NUMBER - 300147

CASE TYPE	SERIAL NUMBER	CLAIM NAME	LAST ASSMT.	CASE TYPE	SERIAL NUMBER	CLAIM NAME	LAST ASSMT.
LD	300147	BEEHIVE #28	1992	LD	300148	BEEHIVE #29	1992
LD	300149	BEEHIVE #30	1992	LD	300151	BEEHIVE #33	1992
LD	300152	BEEHIVE #34	1992				

ARIZONA LEAD FILE NUMBER - 301678

CASE TYPE	SERIAL NUMBER	CLAIM NAME	LAST ASSMT.	CASE TYPE	SERIAL NUMBER	CLAIM NAME	LAST ASSMT.
LD	301678	BEEHIVE #32	1992				



United States Department of the Interior



BUREAU OF LAND MANAGEMENT  
ARIZONA STATE OFFICE  
3707 N. 7TH STREET  
P.O. BOX 16563  
PHOENIX, ARIZONA 85011

IN REPLY REFER TO:  
3800 (921) DDM  
A MC 283912  
290554  
292859  
294555  
300147  
301678

CERTIFIED MAIL - RETURN RECEIPT REQUESTED

May 19, 1994

DECISION

Mining Claimant(s) : Mining Claim(s),  
as Shown on the : Mill Site(s) and Tunnel  
Enclosed Sheet(s) : Site(s) as Shown on the  
Enclosed Sheet(s)

MINING CLAIMS, MILL SITES AND TUNNEL SITES  
DECLARED ABANDONED

Public Law 102-381, 106 Stat 1374, dated October 5, 1992, and the regulations implemented July 15, 1993, 43 CFR §3833.1-5, "Rental Fees" prescribe, unless otherwise exempted, that \$100 rental for assessment year 1992-1993, and \$100 rental for assessment year 1993-1994, must be paid to the Bureau of Land Management (BLM) for each mining claim, mill site, and tunnel site on or before August 31, 1993. Failure to pay the rental fee by that date shall conclusively constitute an abandonment of the mining claim, mill site, or tunnel site, which shall be void.

The BLM records do not show receipt of payment for the mining claim(s), mill site(s), and tunnel site(s) listed on the enclosed sheet(s) on or before August 31, 1993.

If the rental fee was timely paid to the BLM for 1993 and 1994, please furnish a copy of the BLM receipt for payment and the document listing the claims and serial numbers for which payment was made to the BLM, Arizona State Office. The receipt and proof must be dated and/or time stamped by the BLM on or before August 31, 1993.


The proof of payment must show that the required amount was remitted and was received by the BLM on or before August 31, 1993, or it will not be accepted. The evidence must be received in this office no later than 30 days from receipt of this decision. If the proof is not furnished during the 30-day period, the mining claim(s), mill site(s), and tunnel site(s) will be removed from the BLM records as abandoned and void.

If additional information is required, please call (602) 650-0518.

*Mary Jo Yoas*

Mary Jo Yoas  
Chief, Branch of Lands  
and Minerals Operations

Enclosure(s)



# United States Department of the Interior

BUREAU OF LAND MANAGEMENT  
ARIZONA STATE OFFICE  
3707 N. 7TH STREET  
P.O. BOX 16563  
PHOENIX, ARIZONA 85011  
(602) 640-5550



IN REPLY REFER TO:

(922 cd)  
0022M  
A MC 283912

CERTIFIED MAIL--RETURN RECEIPT REQUESTED

DECISION

APR 24 1990

Mining Claimant(s)  
as Shown on the  
Enclosed Sheet

Mining Claim(s)  
as Shown on the  
Enclosed Sheet

## MINING CLAIMS DECLARED ABANDONED

The Federal Land Policy and Management Act (FLPMA) of 1976, 43 U.S.C. 1744, and the implementing regulations in 43 CFR 3833.2, require an annual filing for all mining claims recorded with the Bureau of Land Management (BLM). FLPMA provides that failure to file evidence of annual assessment work or a notice of intention to hold by December 30 of each year shall be deemed conclusively to constitute an abandonment of the claim and it is void by operation of law. The constitutionality of Section 314 of FLPMA was upheld on April 1, 1985, by the United States Supreme Court in United States v. Locke et al., 471 U.S. 84, 129 (1985).

The BLM records do not show receipt of either an affidavit of annual assessment work performed or a notice of intention to hold for the claim(s) listed on the enclosed sheet(s) for the 1989 assessment year.

If you did timely file an affidavit or notice of intention to hold with the BLM during 1989, please furnish a copy which shows receipt by the BLM Arizona State Office, (dated and time stamped) during 1989.

Your proof must show the required document was timely filed with the BLM during 1989, otherwise it will not be accepted. The evidence must be received in this office no later than 30 days from receipt of this decision. If the proof is not furnished during this 30-day period, the claim(s) will be removed from our records as abandoned and void.

4-18-90 closed AMC 883912

ENTERED IN COMPUTER

al  
EP

Alan Rabinoff

Alan Rabinoff  
Chief, Branch of  
Mining Law Administration

Enclosure

**SENDER:** Complete items 1 and 2 when additional services are desired, and complete items 3 and 4.

Put your address in the "RETURN TO" Space on the reverse side. Failure to do so will prevent this card from being returned to you. The return receipt fee will provide you the name of the person delivered to and the date of delivery. For additional fees the following services are available. Consult postmaster for fees and check box(es) for additional service(s) requested.

1.  Show to whom delivered, date, and addressee's address. (Extra charge)      2.  Restricted Delivery (Extra charge)

3. Article Addressed to:

James Boatwright et al.  
P.O. Box 2054  
Quartzsite, AZ 85346

AMC 283912

4. Article Number

764595

Type of Service:

- Registered       Insured  
 Certified       COD  
 Express Mail       Return Receipt for Merchandise

Always obtain signature of addressee or agent and DATE DELIVERED.

5. Signature - Addressee

X

6. Signature - Agent

X

7. Date of Delivery

4-27-90

8. Addressee's Address (ONLY if requested and fee paid)

UNITED STATES POSTAL SERVICE  
OFFICIAL BUSINESS

**SENDER INSTRUCTIONS**


Print your name, address and ZIP Code in the space below.

- Complete items 1, 2, 3, and 4 on the reverse.
- Attach to front of article if space permits, otherwise affix to back of article.
- Endorse article "Return Receipt Requested" adjacent to number.

RETURN  
TO \_\_\_\_\_

Print Sender's name, address, and ZIP Code in the space below.

\_\_\_\_\_  
Bureau of Land Management  
\_\_\_\_\_  
Arizona State Office (922)  
\_\_\_\_\_  
P. O. Box 16563  
\_\_\_\_\_  
Phoenix, Arizona 85011



PHOENIX, ARIZONA

7:45 A.M.

APR 30 1990

B.L.M. AZ STATE OFFICE

RECEIVED



PENALTY FOR PRIVATE  
USE, \$300



LEAD OWNER

BOATWRIGHT JAMES  
PO BOX 2054  
QUARTZSITE AZ 85346

CO-OWNERS  
PECK RUSSELL

ARIZONA LEAD FILE NUMBER - 283912

CASE TYPE	SERIAL NUMBER	CLAIM NAME	LAST ASSMT.	CASE TYPE	SERIAL NUMBER	CLAIM NAME	LAST ASSMT.
LD	283912	SOL ORG #1	0000				

UNITED STATES  
DEPARTMENT OF THE INTERIOR  
BUREAU OF LAND MANAGEMENT

Date	5-11-88
Office	AZ 921
Serial Number	


NOTICE OF RETURN OF REMITTANCE

Name  
Street  
City & State  
Zip code

JAMES E. BOATWRIGHT  
P.O. BOX 2054  
QUARTZSITE, AZ 85346-2054

Your  check /  money order numbered 119, dated MAY 9, 1988,  
drawn on DESERT SUN STATE BANK,  
located at PARKER, AZ,  
in the amount of \$ 5.50, is returned herewith for the following reason:

- After inquiry, it does not appear that this remittance pertains to the Bureau of Land Management.
- The remittance has not been signed by the maker. Please sign and return promptly to this Office.
- The check must be endorsed before it is negotiable by the Bureau of Land Management. Please endorse and return the check promptly to this Office.
- This check has been replaced by a new remittance received from you.
- The remittance is negotiable by a party other than the Bureau of Land Management. Please submit a new remittance made payable to the Bureau of Land Management.
- The check is post dated. Please submit a new check.
- The name or address of the bank is not shown. Please submit a new check.
- The wording of the endorsement of the remittance prohibits its acceptance by the Government. Please submit a new remittance.
- The figure amount of the check does not agree with the written amount. Please submit a new remittance.
- This is a duplicate payment. According to our records the amount was originally paid on \_\_\_\_\_ by \_\_\_\_\_. Therefore, your remittance is returned herewith.
- Other THERE IS NO CHARGE FOR AMENDMENTS

  
\_\_\_\_\_  
(Signature)

SUPERVISOR, PUBLIC SERVICE  
\_\_\_\_\_  
(Title)



CANNOT AMEND A  
PLACER BY FILE A  
LODE.

ARIZONA STATE OFFICE	
BU. LAND MANAGEMENT	
(22)	
MAR 11 1986	
SD/ASD	_____
PUB AFF	_____
EEO	_____
RESOURCES	_____
MINERALS	_____
OPERATIONS	_____
ADMIN	_____
TRNG CNTR	_____
FLAGSTAFF	_____
CENT FILES	_____
ACTION	

# United States Department of the Interior

OFFICE OF HEARINGS AND APPEALS  
INTERIOR BOARD OF LAND APPEALS  
4015 WILSON BOULEVARD  
ARLINGTON, VIRGINIA 22203

PAUL VAILLANT ET AL.

IBLA 84-915

Decided January 30, 1986

Appeal from decisions of the Nevada State Office, Bureau of Land Management declaring unpatented lode mining claims null and void ab initio. N MC 134196 et al.

Affirmed.

1. Estoppel--Federal Land Policy and Management Act of 1976: Recordation of Mining Claims and Abandonment--Laches

The Department does not have an affirmative duty to immediately adjudicate a mining claimant's recordation filings made pursuant to sec. 314 of the Federal Land Policy and Management Act of 1976.

2. Mining Claims: Location--Mining Claims: Lode Claims--Mining Claims: Placer Claims

Where mining claimants filed lode claims over a placer location previously made by them on the same land for the same mineral, the lode claims cannot legally be treated as an amendment of the placer claim. ✓

3. Mining Claims: Location--Mining Claims: Lode Claims--Mining Claims: Placer Claims--Mining Claims: Withdrawn Land

Where land was withdrawn from location under the mining law and mining claimants subsequently located lode claims upon the same land, the lode claims were null and void ab initio.

4. Federal Land Policy and Management Act of 1976: Recordation of Affidavit of Assessment Work or Notice of Intention to Hold Mining Claim--Mining Claims: Location--Mining Claims: Placer Claims

Failure by mining claimants to timely record the location notice of a placer claim located prior to 1976 resulted in the invalidation of their placer claim

pursuant to provision of sec. 314 of the Federal Land Policy and Management Act of 1976. The filing of assessment affidavits for invalid lode claims located over the placer claim could not operate to avoid the filing requirements of the Act.

APPEARANCES: Don Worden, Jr., Esq., Lewiston, Idaho, for appellants.

OPINION BY ADMINISTRATIVE JUDGE ARNESS

Paul Vaillant, Sergine Vaillant, Don Worden, Jr., and Charlotte M. Worden have appealed from September 4, 1984, decisions of the Nevada State Office, Bureau of Land Management (BLM), declaring six unpatented lode mining claims null and void ab initio. BLM found the claims were located on land which was segregated from mineral location and entry under the mining laws by a withdrawal made on February 27, 1975. The lode claims were designated the Sergine, Pine Cone, Sunshine, Jeanne Marie, Charlotte's Folly, and Goldbrick, and assigned BLM numbers N MC 43811, N MC 43812, N MC 43813, N MC 43814, N MC 134196, and N MC 134197 respectively.

On November 4, 1978, appellants filed location notices dated October 17, 1978, with BLM for the Sergine, Pine Cone, Sunshine, and Jeanne Marie claims. They filed notices of location for the Goldbrick and Charlotte's Folly claims on December 18, 1979. The group of claims is located in unsurveyed sections 22, 23, 26, and 27, T. 45 N., R. 26 E., Mount Diablo Meridian, Humboldt County, Nevada. Appellants filed evidence of assessment work for these claims through 1984. Prior to this however, on February 27, 1975, BLM had published a notice of lands withdrawn from location under the mining laws for evaluation of the wilderness potential of the Charles Sheldon Antelope Range. The withdrawal included secs. 26 and 27 as well as the S 1/2 S 1/2 sec. 22 and S 1/2 S 1/2 sec. 23, so as to totally encompass appellants' lode claims. 40 FR 8368 (Feb. 27, 1975).

In their statement of reasons on appeal, appellants allege the Sergine and Jeanne Marie claims were a 1978 relocation of an earlier placer claim, the "Hopeless," located in 1970. They recognize the 1975 wilderness withdrawal and concede the withdrawal negates their Pine Cone, Sunshine, Charlotte's Folly, and Goldbrick claims, as well as southern portions of the Sergine and Jeanne Marie lode claims. Portions of the Sergine and Jeanne Marie claims, however, are now said to lie within the boundaries of the earlier placer claim located by appellants in roughly the same area, the "Hopeless" placer claim. Appellants argue the portion of the Sergine and Jeanne Marie claims lying within the prior placer claim constitutes an amendment of the placer claim, which predated the withdrawal. According to appellants, they located the placer claim September 12, 1970. This argument and proof of the existence of the placer claim were not, however, presented to BLM, but are raised for the first time on appeal to this Board.

Appellants seek a fact-finding hearing, and argue they were damaged by BLM's failure to promptly reject the lode claims when they were first recorded with BLM in 1978. Had this been done expeditiously, appellants assert, they



would still have had time to make required filings for the placer claim mandated by the Federal Land Policy and Management Act of 1976 (FLPMA) so as to avoid its invalidation by the statutory deadline imposed by section 314 of FLPMA, 43 U.S.C. § 1744 (1982). They contend BLM is guilty of laches and should be estopped from rejecting their claims.

[1] Appellants' argument that an equitable estoppel may be based upon the failure of BLM to take immediate action upon their FLPMA filings is without merit. BLM does not have a duty to immediately determine the legal status of every claim filed with the agency and to notify claimants of its conclusions. See Hugh B. Fate, 86 IBLA 215 (1985); Mac A. Stevens, 84 IBLA 124, 126 (1984); 43 CFR 3833.5(f). Further, the elements of an estoppel are clearly not present here, since there is no argument made, nor any indication that appellants were misled by some act or representation of a federal employee. See United States v. Ruby Co., 588 F.2d 697 (9th Cir. 1978) cert. denied, 442 U.S. 917 (1979).

Section 314(b) of FLPMA, 43 U.S.C. § 1744(b) (1982), requires the owner of a mining claim located after October 21, 1976, to file with BLM a copy of the location notice and a description of the claim within 90 days of location. 43 CFR 3833.1-2. The owner of a mining claim located before October 21, 1976, had until October 22, 1979, to file a copy of his location notice with BLM, or his claim would be deemed conclusively to be abandoned by the owner. 43 U.S.C. § 1744(c) (1982). The United States Supreme Court upheld the validity of the recording provisions of FLPMA in United States v. Locke, 105 S. Ct. 1785 (1985).

Mining claims located on lands previously segregated or withdrawn from entry and location under the mining laws are invalid. Hanson Properties, Inc., 74 IBLA 364 (1983). Appellants concede, and this Board finds, the Pine Cone, Sunshine, Goldbrick, and Charlotte's Folly locations were located on withdrawn lands and were properly declared null and void. The BLM decision appealed from is affirmed as to those four claims. Appellants argue, however, that to the extent the Sergine and Jeanne Marie claims embrace land in an earlier location, they are not invalid, but should be treated as amending a valid, prior claim established by appellants. Appellants explain this position in their statement of reasons:

In 1970 Paul Vaillant, Charlotte Worden and Don Worden Jr. discovered a valuable mineral deposit and filed a 60-acre claim thereon perfecting same by constructing the required markers and making the required recordings. This claim was named "The Hopeless".

Thereafter, in each and every year the required assessment work was done and improvements made. By 1978 the locators felt that enough knowledge had been gained of the extent and direction of the main ore body to reduce the original 60-acres to approximately 42-acres prior to making the required filings with the BLM. In making the reduction the Jeanne Marie and Sergina [sic]

were located and filed. The reasons for laying out the Jeanne Marie and Sergina [sic] were as follows:

(a) We felt the land on the extreme west boundary of "The Hopeless" had too much overburden and that on the extreme east was barren and that the course and direction of the ore body was more central.

(b) We had learned that other claims originally filed as placer were going to patent as lodes. These claims were on formations identical to ours for the same valuable mineral.

(c) We were tired of explaining to people why we called it "The Hopeless" when it did not reflect the true nature of the property.

(d) Since we were unaware of the withdrawal order we were afraid that third parties would attempt to file lodes over "The Hopeless" and embroil us in litigation.

The Jeanne Marie and Sergina [sic] are entirely upon the original "Hopeless" with the exception of the south 180 feet.

Statement of Reasons at 1, 2.

✓ [2] Placer and lode claims are not merely technical variants of the same claim of right, but are different kinds of claim. As was pointed out in Cole v. Ralph, 252 U.S. 286 (1920), while both placer and lode claims require the discovery of a valuable mineral, they are distinct and differing in nature. The Court observed at page 295:

✓ While the two kinds of location--lode and placer--differ in some respects, \* \* \* a discovery within the limits of the claim is equally essential to both. But to sustain a lode location the discovery must be of a vein or lode of rock in place bearing valuable mineral \* \* \* and to sustain a placer location it must be of some other form of valuable mineral deposit \* \* \* one such being scattered particles of gold found in the softer covering of the earth. A placer discovery will not sustain a lode location, nor a lode discovery a placer location. (Footnote and citations omitted.)

✓ The distinction between placer and lode mining claims was considered in detail by this Board in United States v. Haskins, 59 IBLA 1, 88 I.D. 925 (1981), where it was observed that it is important to correctly distinguish between the two types of claims, because failure to do so "could result in the invalidation of the claim." Id. at 44, 88 I.D. at 947. And as appellants recognize in their statement of reasons quoted above, it is not unusual to find both types of claims on the same piece of ground, since a valid placer claim does not exclude location of lode claims until patent. ✓

Amendment of a mining claim is allowable only in cases where the amendment is "made in furtherance of the original location and for the purpose of giving additional strength or territorial effect thereto." R. Gail Tibbetts, 43 IBLA 210, 216, 86 I.D. 538, 541 (1979) quoting from John C. Teller, 26 L.D. 484 (1898). A miner cannot amend a placer location by filing a lode location. The two claims are located for altogether different reasons. Cf. R. Gail Tibbetts, supra. Appellants may not amend their 1970 placer location by making later lode locations which overlap the prior placer claim.

[3] As a result, appellants' lode locations made in 1978, were invalid because they were located upon land previously withdrawn from location under the mining law. John F. Malone, 86 IBLA 170 (1985). The "Hopeless" placer mining claim was also invalidated the following year since appellants failed to comply with FLPMA mining claim recordation requirements on or before October 22, 1979. See 43 U.S.C. § 1744 (1982); United States v. Locke, supra. Despite these circumstances, appellants' statement of reasons indicates they seek to avoid total invalidation of their claims by another possible theory.

Appellants allege, in effect, that they have worked their claims diligently since 1970, developing their discovery and determining the extent of the minerals claimed. Although they do not disclose the nature of the minerals sought (their affidavits of assessment work suggest opals may be the valuable mineral on these claims), nor the reason which makes them now conclude the claims could be either lode or placer locations, their arguments indicate they may be asserting what amounts to a claim of right under provision of 30 U.S.C. § 38 (1982), which provides pertinently:

Where such person or association, they and their grantors, have held and worked their claims for a period equal to the time prescribed by the statute of limitations for mining claims of the State or Territory where the same may be situated, evidence of such possession and working of the claims for such period shall be sufficient to establish a right to a patent thereto under sections 21, 22 to 24, 26 to 28, 29, 30, 33 to 48, 50 to 52, 71 to 76 of this title and section 661 of title 43, in the absence of any adverse claim; \* \* \*.


The full import of the statutory words "held and worked" was considered in Haskins, supra; these words require that the miners have remained in actual possession of the claim and have spent more effort in the development of their claims than performance of the minimum required annual assessment work. As the Haskins decision states: "the fact that claimants therein had performed assessment work, while a necessary prerequisite to the assertion of a claim under 30 U.S.C. sec. 38 (1976), was not, itself, dispositive of the question of 'holding.' This question has traditionally been deemed to be one of fact, determinable only by reference to the specific evidence in any case." Id. at 55, 88 I.D. at 952.

In Springer v. Southern Pacific Co., 248 P. 819 (Utah 1926), the Utah Supreme Court, relying upon language in Cole v. Ralph, supra, held section 38


is available to establish the existence of a valid claim in opposition to a later assertion of right by another. In this case, the "later asserted right" would be that made by the Departmental order withdrawing these lands from mining location. The right asserted is therefore one asserted by the United States. The difficulty with reliance upon this approach, is twofold: first, as pointed out by Lindley on Mines, 3d ed., § 688 (1914), 30 U.S.C. § 38 is operative to establish rights against all parties except the United States. Id. at 1717. Secondly, and most important, the same reasoning which was applied by the Supreme Court to the claim invalidated by the Locke decision also applies here.


[4] In Locke the Supreme Court established that the conclusive presumption of abandonment which results from failure to comply with section 314 of FLPMA extinguishes claims not maintained in conformity to the act. The Court held: "we find that Congress intended in § 314(c) to extinguish those claims for which timely filings were not made. Specific evidence of intent to abandon is simply made irrelevant by § 314(c); the failure to file on time, in and of itself, causes a claim to be lost." 105 S. Ct. at 1795-96. This analysis applies equally to the claims held in this case by appellants. The Locke claims also were being actively prosecuted up until the time they were declared invalid, and were in fact the basis for a going business. While section 314 has not repealed the provisions of 30 U.S.C. § 38, it is now clear that in order to have a valid claim under 30 U.S.C. § 38 a claimant must also have complied fully with section 314 of FLPMA. In this case, there was an abandonment of the placer claim as a matter of law when the appellants failed to make timely filings for their placer claim under the recording provisions of section 314 of FLPMA. The void lode locations, made after the lands upon which the placer was first located were withdrawn, could not be considered to be valid as amendments of the placer claim in the absence of timely filing of location notices, annual filing of affidavits, or statements of intention to hold thereafter. As a consequence, the placer claim was extinguished.

Accordingly, pursuant to the authority delegated to the Board of Land Appeals by the Secretary of the Interior, 43 CFR 4.1, the decisions appealed from are affirmed.

  
 Franklin D. Arness  
 Administrative Judge

We concur:

  
 R. W. Mullen  
 Administrative Judge

  
 Gail M. Frazier  
 Administrative Judge

3-19-96

MAR 20 9 52 AM '96

RECEIVED  
BUREAU OF  
LAND MANAGEMENT

ARIZONA  
STATE OFFICE  
PHOENIX, ARIZONA

Bureau Land Management  
3707 N. 7th St.  
Phoenix, AZ. 85041

Mary Hyde;

This letter is to CONFIRM  
OUR TELEPHONE CONVERSATION  
REGARDING THE TRANSFER OF  
INTEREST IN THE BEEHIVE  
MINING CLAIMS FROM MARY  
ANN PECK TO ME.

I WANT TO TRANSFER RUSSELL  
PECK'S INTEREST TO MARY ANN  
PECK.

The Lead Nos. to the claims  
are, 3800 (933) MH

AMC - 283912

AMC 292067

AMC 294581

(Lode Mining  
Claims)

Signed James E. Beatwright  
(Over) P.O. Box 2054  
Quartzsite AZ 85346



3-19-96

ALL Beehive #s

Mine Claim # AMC

AMC # 292047 - AMC # 294582 AMC 294583

AMC # 294584 - AMC # 294590 AMC # 283914

AMC # 283915 AMC # 283917 AMC # 283918

AMC # 292068 AMC # 292069 - AMC # 294586

Amc 292067  
Amc 294581  
Amc 339958  
Amc 283912

September 17, 2014

Via e-mail to ebeljim@yahoo.com and certified mail return receipt requested to James Ebel at the address directly below

James Ebel, et al  
14306 Williamsburg  
Riverview, MI 48193  
RE: Beehive Mine, Quartzsite, Arizona

Dear Jim:

It was a pleasure meeting you and your wife in Michigan in May. I have been thinking about our conversation and with this letter, I am informing you that you or any of your representatives, successors, or agents are hereby notified that you do not have permission to enter the Beehive Mine area to do any placer or any mining whatsoever on the following ten (10) lode mining claims I have had for more than 15 years:

- 292067 Beehive #12
- 294582 Beehive #16
- 294589 Beehive #23
- 294590 Beehive #24
- 339958 Beehive #7
- 339959 Beehive #9
- 283918 Beehive #10
- 292068 Beehive #13
- 292069 Beehive #14
- 294586 Beehive #20

Sincerely,



Jane Little  
217 Skyline Drive, Homer, Alaska  
(907) 235-0550  
jlalaska@yahoo.com

Copies sent to Forrest Baker, BLM, and the State of Arizona

RECEIVED  
BLM #7 STATE OFFICE  
2014 SEP 22 P 3:18  
PHOENIX, ARIZONA



Jane Little  
217 Skyline Drive  
Homer, AK 99603


RECEIVED  
BLM AZ STATE OFFICE

2014 SEP 22 P 3:03

PHOENIX, ARIZONA

Bureau of Land Management  
Arizona State office  
attn: Amy Thrower  
one north Central Avenue, Suite 800  
Phoenix, AZ 85004-4427

85004\$4427







# United States Department of the Interior

## BUREAU OF LAND MANAGEMENT

Arizona State Office  
3707 N. 7th Street  
P.O. Box 16563  
Phoenix, Arizona 85011



IN REPLY REFER TO:

3800 (933) MH  
A MC 283912

July 30, 1996

CERTIFIED MAIL - RETURN RECEIPT REQUESTED

Dear Mining Claimant:

The enclosed decision was previously sent by Certified Mail-Return Receipt Requested.

The Certified Card attached to the decision has not been returned to this office; therefore, it is unclear if you received the original copy.

If for some reason the original was not received, please consider this as your formal decision. The time frame for an appeal, if taken, will be based on the date you receive this second decision.

If you need additional information, please contact Mary Hyde at (602) 650-0518, Bureau of Land Management, Arizona State Office, P. O. Box 16563, Phoenix, Arizona, 85011.

Sincerely,

Mary Jo Yoas  
Chief, Lands and  
Minerals Adjudication

Enclosure

**NOTICE!!**

**These documents have been scanned!**

**Do not place un-scanned documents beneath this notice!**

**Do not remove this notice from this file!**

GPO Jacket No. 560-102  
Print Order 61540  
Rise Business Services, LLC  
Job=AZ15 8/2/2019



Box Number= AZ15200



Claim Begin-End: AMC283912-AMC283918

**3 Transfers**



AZ15200-5

AMC280775-AMC286818

283912  
292067  
294581  
339958

**QUIT CLAIM DEED**

FOR VALUABLE CONSIDERATION, the sufficiency and receipt of which is hereby acknowledged,  
Jane B Little does hereby forever quit claim all his right, title and interest in  
the unpatented mining claims described on the supplemental attachment, attached hereto and incorporated  
herein by reference, to Bruce Cornwall.

IN WITNESS WHEREOF, grantor has executed this instrument as of this 8<sup>th</sup> day of March, 2016

Jane B Little

Exempt from A.R.S. 11-1133 and 11-1137(B) by A.R.S. 11-1134(A)(6)

STATE OF ALASKA )  
County of Kenai Peninsula ) ss.

**SUBSCRIBED AND SWORN TO** before me, a Notary Public, this 8 day of March, 2016

By: Jane B Little

Notary Public [Signature]

My Commission Expires May 1, 2017

**NOTARY PUBLIC**  
**DAVID C. FERRIERA**  
**STATE OF ALASKA**  
MY COMMISSION EXPIRES May 1, 2017

Form MCF120  
Revised July 2014

This form is available from the **Arizona Geological Survey** and may be reproduced.

**ENTERED**  
**MAR 28 2016**  
BY: JK

2016 MAR 28 11:01

SUPPLEMENTAL SHEET FOR MINING QUIT CLAIM  
FROM JANE LITTLE TO BRUCE CORNWELL  
MARCH 8, 2016

8 LODE MINING CLAIMS:

BEEHIVE #7	AMC339958
BEEHIVE #9	AMC339959
BEEHIVE #10	AMC283918
BEEHIVE #12	AMC292067
BEEHIVE #13	AMC292068
BEEHIVE #14	AMC292069
BEEHIVE #20	AMC294586
BEEHIVE #23	AMC294589

2016 MAR 15 A 11:00  
CLERK U.S. DISTRICT COURT  
DISTRICT OF MONTANA



**United States Department of the Interior  
Bureau of Land Management**

LANDS/RECREATION & PLANNING  
ONE N CENTRAL AVE  
PHOENIX, AZ 85004 -2203  
Phone: 602-417-9200

Receipt

No: 3516230

<b>Transaction #:</b> 3617899	
<b>Date of Transaction:</b> 03/15/2016	
CUSTOMER:	
BRUCE CORNWELL 78-1095 BISHOP RD HOLUALOA, HI 96725-8715 US	

LINE #	QTY	DESCRIPTION	REMARKS	UNIT PRICE	TOTAL
1	8.00	LOCATABLE MINERALS / MINING CLAIMS-NOT NEW-UNADJUD, ONE AUTH NO. ONLY / MINING CLAIM MONEY RECEIVED CASES: AMC339958/\$10.00, AMC339959/\$10.00, AMC283918/\$10.00, AMC292067/\$10.00, AMC292068/\$10.00, AMC292069/\$10.00, AMC294586/\$10.00, AMC294589/\$10.00	TRANS/8	- n/a -	80.00
<b>TOTAL:</b>					<b>\$80.00</b>

PAYMENT INFORMATION			
NOTE: Items will appear on credit card statement as "Bureau of Land Mgmt CO".			
1	AMOUNT:	80.00	POSTMARKED: N/A
	TYPE:	CREDIT CARD	RECEIVED: 03/15/2016
	NAME:	CORNWELL, BRUCE 78-1095 BISHOP RD HOLUALOA HI 96725-8715 US	
	CARD NO:	XXXXXXXXXXXX9202	AUTH CODE: 04195B
	NAME ON CARD:	LARRY M SCHREINER	
	EXPIRES:	05/2020	
	SIGNATURE:		

REMARKS

This receipt was generated by the automated BLM Collections and Billing System and is a paper representation of a portion of the official electronic record contained therein.

RECEIVED  
B.L.M.  
ARIZONA STATE OFFICE  
JAN 20 11 11 AM '98

Recorded at the Request of:  
When recorded mail to:

Jane Little  
11587 Ironwood Drive  
Yuma, Arizona 85367

AMC 292067  
294581  
339958

# QUIT-CLAIM DEED

283912  
292067

For the consideration of Ten Dollars, and other valuable considerations, I or we,

hereby quit-claim to Jane Little

all right, title, or interest in the following real property situated in La Paz  
County, State of Arizona: La Cholla Mining District.

(1) Unpatented Mining Claims Situated in:

Section 14, T-3N R-20 West:

(As Recorded in La Paz County)

(As registered with the Bureau of Land Management)

- Beehive Claim # 12 AMC #292067
- Beehive Claim # 16 AMC #294582
- Beehive Claim # 23 AMC #294589
- Beehive Claim # 24 AMC #294590

(2) Unpatented Mining Claims Situated in:

Section 15, T-3N R-20 West:

(As Recorded in La Paz County)

(As registered with the Bureau of Land Management)

- Beehive Claim # 7 AMC #339958
- Beehive Claim # 9 AMC #339959
- Beehive Claim # 10 AMC #283918
- Beehive Claim # 13 AMC #292068
- Beehive Claim # 14 AMC #292069
- Beehive Claim # 20 AMC #294586

Date Jan. 19, 98

STATE OF ARIZONA

County of La Paz

} SS.

James E. Boatwright

This instrument was acknowledged before me this 19 day of January 1998

James E Boatwright

My commission expires 08/15/2000

Roberta Nelson  
Notary Public



ENTERED IN COMPUTER

12/20/98

5 x 10 = 50.00

UNITED STATES  
DEPARTMENT OF THE INTERIOR  
BUREAU OF LAND MANAGEMENT

RECEIPT AND ACCOUNTING ADVICE

NO. 2388630 04

TC/AZ

01/20/98

Subject: TRANSFER OF INTEREST - 10

2 1 12

50.00

Applicant:

JANE LITTLE  
11587 IRONWOOD DR  
YUMA AZ 85367

CK 111

Remitter: 320 342-3417

Assignor:

LEASE MANAGEMENT DATA  NEW  UPDATE  PAYMENT

ORIGINAL SERIAL NO.	ASG.	TYPE	ST.	CTY.	FUND SYMBOL	ACRES/UNITS	RATE
AND 292067, ET AL							

AMOUNT	ANV. DATE	EXP. DATE	BILL CYC.	S/C	DISTRICT	NEXT BILL	MISC. DATA	U of M	ACTUAL UNITS

ASSIGNMENT SERIAL NO.	ASG.	TYPE	ST.	CTY.	FUND SYMBOL	ACRES/UNITS	RATE

AMOUNT	ANV. DATE	EXP. DATE	BILL CYC.	S/C	DISTRICT	NEXT BILL	MISC. DATA	U of M	ACTUAL UNITS

APPLY REMITTANCE

ACTION	FUND SYMBOL	CTY.	AMOUNT
FILING FEE			
RENTAL			
UNEARNED			
REFUND			
TOTAL			
AMOUNT DUE			

Remarks:

BY:

DATE:

- Lease in Escrow?
- KGS?
- Auto Escalates?
- Auto Renew?

- Of Interest?
- Operating Rights?
- Operator
- Bond Filed?

FOR MMS USE ONLY

BILLEE		FOREST REFUGE
NUMBER		
OCS SECTION		
CODE		





STATE OF ARIZONA

County of )

at the request of: **James E. Boatwright**

when recorded mail to:

**James E. Boatwright  
P.O. Box 2054  
Quartzsite, Arizona 85436**



RECORDED IN OFFICIAL RECORDS OF  
LA PAZ COUNTY, ARIZONA  
Rec No **95-0774**  
Fee \$ **10.00**  
Date/Time **17 FEB 1995 09:13 AM**  
Filing Req Of **JAMES BOATWRIGHT**  
Patricia L. Wall, County Recorder 1 of 1

### QUIT CLAIM DEED

For the consideration of Ten Dollars, and other valuable considerations,

*J. Mary Ann Peck*  
hereby quit-claim to: **James E. Boatwright**

all right, title, or interest in the following real property situated in:  
**La Paz County, La Cholla Mining District, Arizona:**

- 1) Unpatented Mining Claims Situated in:  
Section 14, T-3N R-20 WEST:  
(As recorded in La Paz County)  
(As registered with the Bureau of Land Management)

Beehive Claim # 12	AMC # 292067 -
Beehive Claim # 16	AMC # 294582
Beehive Claim # 17	AMC # 294583
Beehive Claim # 23	AMC # 294589
Beehive Claim # 24	AMC # 294590

- 2) Unpatented Mining Claims Situated in:  
Section 15, T-3N R-20 WEST:  
(As recorded in La Paz County)  
(As registered with the Bureau of Land Management)

Beehive Claim # 6	AMC # 283914
Beehive Claim # 7	AMC # 283915 *
Beehive Claim # 9	AMC # 283917 *
Beehive Claim # 10	AMC # 283918
Beehive Claim # 13	AMC # 292068 -
Beehive Claim # 14	AMC # 292069
Beehive Claim # 20	AMC # 294586

RECEIVED  
 B.L.M. AZ STATE OFFICE  
 PHOENIX, ARIZONA  
 MAY 7 12 34 PM '96  
 RECEIVED  
 B.L.M. AZ STATE OFFICE  
 PHOENIX, ARIZONA  
 AUG 28 1 59 PM '95

EXEMPT  
A.R.S. 42-1614

*A-6*

Dated this 15<sup>th</sup> day of February 1995


*Mary Ann Peck*  
\_\_\_\_\_

*(12)*  
*00*

**ENTERED IN COMPUTER**

STATE OF: Arizona This instrument was acknowledged before me  
County of: La Paz )<sup>SS</sup> this 15<sup>th</sup> day of February, 1995,  
by Mary Ann Peck

*Michael W. Penn*  
\_\_\_\_\_  
Notary Public



My commission will expire: *\*Not processed, no letter 2/3/15/96, MXP claims closed*



UNITED STATES  
DEPARTMENT OF THE INTERIOR  
BUREAU OF LAND MANAGEMENT

RECEIPT AND ACCOUNTING ADVICE

NO. **2227945** 04

TC/AZ 05/07/96

Subject: TRANSFER OF INTEREST (12)

1 6 12

60.00

Applicant:  
  
JAMES E. BOATWRIGHT  
P.O. BOX 2054  
QUARTZSITE, AZ 85346

Remitter: SAME AS CASH

Assignor:

LEASE MANAGEMENT DATA  NEW  UPDATE  PAYMENT

ORIGINAL SERIAL NO.	ASG.	TYPE	ST.	CTY.	FUND SYMBOL	ACRES/UNITS	RATE
AMC 283914, ET AL							

AMOUNT	ANV. DATE	EXP. DATE	BILL CYC.	S/C	DISTRICT	NEXT BILL	MISC. DATA	U of M	ACTUAL UNITS

ASSIGNMENT SERIAL NO.	ASG.	TYPE	ST.	CTY.	FUND SYMBOL	ACRES/UNITS	RATE

AMOUNT	ANV. DATE	EXP. DATE	BILL CYC.	S/C	DISTRICT	NEXT BILL	MISC. DATA	U of M	ACTUAL UNITS

APPLY REMITTANCE

ACTION	FUNDSYMBOL	CTY.	AMOUNT
FILING FEE			
RENTAL			
UNEARNED			
REFUND			
TOTAL			
AMOUNT DUE			

Remarks:

BY: \_\_\_\_\_ DATE: \_\_\_\_\_

- Lease in Escrow?
- KGS? Of Interest?
- Auto Escalates? Operating Rights?
- Auto Renew? Operator
- Bond Filed?

FOR MMS USE ONLY	
BILLEE NUMBER	FOREST REFUGE
OCS SECTION	
CODE	




County of

at the request of: **James E. Boatwright**

when recorded mail to:

**James E. Boatwright  
P.O. Box 2054  
Quartzsite, Arizona 85436**



RECORDED IN OFFICIAL RECORDS OF  
LA PAZ COUNTY, ARIZONA  
Rec No **95-0774**  
Fee \$ **10.00**  
Date/Time **17 FEB 1995 09:13 AM**  
Filing Req Of **JAMES BOATWRIGHT**  
Patricia L. Wall, County Recorder 1 of 1

### QUIT CLAIM DEED

For the consideration of Ten Dollars, and other valuable considerations,

*J. Mary Ann Peck*

hereby quit-claim to: **James E. Boatwright**

all right, title, or interest in the following real property situated in:  
**La Paz County, La Cholla Mining District, Arizona:**

- 1) Unpatented Mining Claims Situated in:  
Section 14, T-3N R-20 WEST:  
(As recorded in La Paz County)  
(As registered with the Bureau of Land Management)

Beehive Claim # 12	AMC # 292067
Beehive Claim # 16	AMC # 294582
Beehive Claim # 17	AMC # 294583
Beehive Claim # 23	AMC # 294589
Beehive Claim # 24	AMC # 294590

- 2) Unpatented Mining Claims Situated in:  
Section 15, T-3N R-20 WEST:  
(As recorded in La Paz County)  
(As registered with the Bureau of Land Management)

Beehive Claim # 6	AMC # 283914
Beehive Claim # 7	AMC # 283915
Beehive Claim # 9	AMC # 283917
Beehive Claim # 10	AMC # 283918
Beehive Claim # 13	AMC # 292068
Beehive Claim # 14	AMC # 292069
Beehive Claim # 20	AMC # 294586

RECEIVED  
B.L.M. AZ STATE OFFICE  
AUG 20 1 59 PM '95  
PHOENIX, ARIZONA

EXEMPT  
ARS. 42-1614  
A-6

Dated this 15<sup>th</sup> day of February 1995

*Mary Ann Peck*

STATE OF: Arizona ) This instrument was acknowledged before me  
)ss  
County of La Paz ) this 15<sup>th</sup> day of February, 1995,  
by Mary Ann Peck

*Michael W. Penn*  
Notary Public



My commission will expire:

*Not processed; see letter of 3/15/96*

GARTH NELSON  
ATTORNEY AT LAW  
1301 ARIZONA AVENUE  
PARKER, ARIZONA 85344  
TELEPHONE (602) 669-2756

1 LAST WILL AND TESTAMENT

2 OF

3 RUSSELL OWEN PECK

4  
5 KNOW ALL MEN BY THESE PRESENTS:

6 I, RUSSELL OWEN PECK, a resident of the County of La  
7 Paz, State of Arizona, being of sound mind and disposing memory,  
8 and not acting under duress, menace, fraud or the undue influence  
9 of any person whomsoever, do make, publish and declare this to be  
10 my Last Will and Testament and do hereby expressly revoke all  
11 former Wills and Testamentary Dispositions heretofore made by me,  
12 including, specifically, my previous will dated September 4,  
13 1979, as follows:

14  
15 FIRST: I direct my Personal Representative to pay  
16 all my funeral expenses and expenses of last illness as soon as  
17 reasonably possible after my demise. I further request and  
18 direct that all my just debts be paid promptly.

19  
20 SECOND: I declare that I am a married man, and that  
21 my wife's name is MARY ANN PECK. I further declare that I have  
22 had no children, but my wife has two children, namely: MICHAEL  
23 S. PEKAROVICH; and WAYNE DENIS PECK, fka DENIS WAYNE PEKAROVICH.

24  
25 THIRD: I hereby give, devise and bequeath all of my  
26 estate, of whatever nature and wherever situate, including the

ENTERED IN COMPUTER

*MJF*

RECEIVED  
B.L.M. AZ STATE OFFICE  
APR 20 1 59 PM '95  
PHOENIX, ARIZONA



GARTH NELSON  
ATTORNEY AT LAW  
1301 ARIZONA AVENUE  
PARKER, ARIZONA 85344  
TELEPHONE (602) 669-2756

1 right to exercise any power of appointment which I may own at the  
2 time of my death, to my wife MARY ANN PECK.

3  
4 FOURTH: In the event that my said wife, MARY ANN PECK,  
5 predeceases me, then, and in that event, I hereby give, devise  
6 and bequeath all of my property of every kind and character,  
7 whether real, personal or mixed, and wherever situate, including  
8 any power of appointment which I may then have, to my wife's son  
9 WAYNE DENIS PECK, subject only to the provisions of the paragraph  
10 following, intentionally make no alternative provision herein for  
11 MICHAEL S. PEKAROVICH, or any other potential heir or bene-  
12 ficiary.

13  
14 FIFTH: As a supplement to the provisions of paragraph  
15 FOURTH above, and as an express provision with respect thereto, I  
16 further give, devise and bequeath, in the event my wife pre-  
17 deceases me and my mother, ESTELLE EILEEN PECK, survives me, the  
18 amount of Five Hundred (\$500.00) Dollars per month for the re-  
19 mainder of her life. Such payment obligation shall commence upon  
20 the first day following my demise and shall continue on ensuing  
21 monthly thereafter. In this regard, I specifically direct that  
22 any payments hereafter received and accruing with respect to my  
23 previous sale of my interest in laundromats or proceeds from the  
24 sale of my former motel, be set up in a trust account for such  
25 purpose, and that none of the proceeds from such payment accrue  
26 to my alternate beneficiary named in the foregoing paragraph

RECEIVED  
B.L.M. AZ STATE OFFICE  
AUG 28 11 59 AM '95

ENTERED IN COMPUTER 2

GARTH NELSON  
ATTORNEY AT LAW  
1301 ARIZONA AVENUE  
PARKER, ARIZONA 85344  
TELEPHONE (602) 669-2756

1 FOURTH, until such time as the said trust account shall accrue  
2 sufficient funds to make such payments for her remaining life  
3 expectancy. The right of my alternate beneficiary to receive  
4 such payment is expressly conditioned upon the payments provided  
5 to my mother. Upon her demise, any funds remaining in the trust  
6 account shall then be paid over to my said alternate beneficiary,  
7 and he shall thereafter have full and unqualified ownership of  
8 all future payments or the right thereto. Although I make no  
9 specific provision in my primary bequest to my wife regarding  
10 such payment to my mother, I request that she do so, and have  
11 implicit faith that she will.

12  
13 SIXTH: In the event my said alternate beneficiary  
14 named in the foregoing paragraph FIFTH, does not survive me, and  
15 the provisions of paragraph FOURTH would otherwise apply, then,  
16 and in such event, I alternatively give, devise and bequeath all  
17 of my estate to PAMELA PECK, the surviving wife of the said WAYNE  
18 DENIS PECK.

19  
20 SEVENTH: I hereby nominate, constitute and appoint my  
21 wife, MARY ANN PECK, to be my Personal Representative under this  
22 Will, to serve without bond in such capacity. In the event that  
23 my wife does not survive me, or shall not, for any reason,  
24 qualify or serve in such capacity, then, alternatively, I hereby  
25 nominate, constitute and appoint WAYNE DENIS PECK, fka DENIS  
26 WAYNE PEKAROVICH, to be my Personal Representative in her place

RECEIVED  
B.L.M. AZ STATE OFFICE  
Aug 28 2 00 PM '85  
ENTERED IN COMPUTER

1 and stead, also to serve without bond in such capacity.

2

3 EIGHTH: It is my express direction that I be allowed  
4 to die in peace and dignity. In the event I am hereafter hospi-  
5 talized, and my illness is diagnosed as terminal, and the at-  
6 tending physician, together with consultants, cannot provide  
7 reasonable assurance that I can be cured or restored to a condi-  
8 tion whereby I could reasonably expect to continue and enjoy a  
9 meaningful life, then, and in such event, I direct that no heroic  
10 efforts be undertaken to mechanically or artificially prolong my  
11 life.

12

13 NINTH: I may have certain mementos and items of  
14 personal property which I may leave to my beneficiaries, or to  
15 other persons. For this purpose, I will attach hereto a separate  
16 statement and list describing such items and indicating the  
17 person or persons to whom the same are to be given. All such  
18 items shall be delivered directly to the person specified, and  
19 any amount or value thereof shall not be taken into account in  
20 computing the estate to be distributed in accordance with the  
21 foregoing provisions, and shall not be chargeable for debts or  
22 expenses of administration.

23

24 IN WITNESS WHEREOF, I hereunto set my hand this 12  
day of February, 1987.

25

26

*Russell Owen Peck*  
RUSSELL OWEN PECK

PHOENIX, ARIZONA  
Aug 28 2 00 PM '95  
RECEIVED  
B.L.M. AZ STATE OFFICE

ENTERED IN COMPUTER

GARTH NELSON  
ATTORNEY AT LAW  
1301 ARIZONA AVENUE  
PARKER, ARIZONA 85344  
TELEPHONE (602) 669-2756







GARTH NELSON  
ATTORNEY AT LAW  
1301 ARIZONA AVENUE  
PARKER, ARIZONA 85344  
TELEPHONE (602) 669-2756

1 officer undersigned, that the Testator signed and executed the  
2 foregoing instrument as his Last Will and Testament, and that he  
3 signed willingly, and that he executed it as his free and volun-  
4 tary act for the purposes therein expressed, and that each of the  
5 witnesses, in the presence of the Testator, and in the presence  
6 of each other, signed the Will as witnesses; and, that to the  
7 best of their knowledge, the Testator at that time was more than  
8 eighteen years of age, of sound mind, and under no constraint or  
9 undue influence.

10 Russell Owen Peck  
11 RUSSELL OWEN PECK  
12 Testator

13 Janice Kieker  
14 Witness

15 Judy Scrivener  
16 Witness

17  
18 SUBSCRIBED AND SWORN TO before me, the undersigned  
19 officer, by RUSSELL OWEN PECK, as the Testator, and by the  
20 witnesses, JANICE KIEKER and JUDY SCRIVENER  
21 on this 12th day of February, 1987.

22  
23 Ana Bugaren  
24 NOTARY PUBLIC

25 My commission expires:

26 August 31, 1990  
PHOENIX, ARIZONA  
Aug 28 2 00 PM '95  
RECEIVED  
B.L.M. AZ STATE OFFICE

ENTERED IN COMPUTER

OFFICIAL RECORDS OF LA PAZ COUNTY, AZ  
PATRICIA WALL, LA PAZ COUNTY RECORDER  
REC REQ BY: JOHN CHURCHILL, ATTY-PU  
07 APR 1995 04:33 PM PAGE 1 of 10  
RECORDING FEE \$ 14.00

Churchill & Krueger

1300 Joshua Avenue  
Suite B

Parker, Arizona 85344  
(602) 669-6195



Phillip G. Krueger, #012031  
Plaintiff

Attorney for

4:40 P  
4-5-95

RECEIVED  
BLM AZ STATE OFFICE  
AUG 20 1 59 PM '95  
PHOENIX, ARIZONA

IN THE SUPERIOR COURT STATE OF ARIZONA  
IN AND FOR THE COUNTY OF LA PAZ

In the Matter of the Estate of: )

Case No. P-95-4-24

Russell O. Peck )  
Deceased. )

AFFIDAVIT FOR TRANSFER  
OF TITLE TO REAL PROPERTY

STATE OF ARIZONA )  
County of La Paz ) ss.

Mary Ann Peck, being first duly sworn upon her oath deposes  
and says:

1. Russell O. Peck, died on September 18, 1994 more than  
six months prior to the execution of this Affidavit as shown in  
the certified copy of decedent's death certificate attached  
hereto, and decedent, at the time of death, was domiciled in the  
County of La Paz, State of Arizona.

2. Affiant is the successor to decedent's interest in  
real property and is entitled to decedent's property by Will.  
The relationship of Affiant to decedent is as follows: Wife

3. The description of the real property in decedent's  
Estate and the interest of decedent therein is as follows: Fee  
Simple - Tenant in Common.

1 a. BEEHIVE NO. 1, BEEHIVE NO. 2, BEEHIVE NO. 3 and  
2 BEEHIVE NO. 4 LODE MINING CLAIMS IN PLOMOSA  
3 MINING DISTRICT, being shown on Mineral Survey  
4 No. 1591 on file in the Bureau of Land Management  
as granted by Patent recorded in Book 84 of  
Deeds, page 295, records of Yuma (now La Paz)  
County, Arizona.

5 4. The value of all real property including any debt  
6 secured by a lien on real property, in decedent's Estate located  
7 in Arizona, less liens and encumbrances against said real  
8 property as of the date of death, does not exceed \$30,000.00.  
9 The value of all real property in decedent's estate, wherever  
10 located, less liens and encumbrances, does not exceed the total  
11 sums permitted as the allowance in lieu of homestead pursuant to  
12 A.R.S. §14-201, exempt property pursuant to A.R.S. §14-2402 and  
13 the family allowance pursuant to A.R.S. §14-2403 in effect on  
14 the date of the decedent's death.

15 5. No application or petition for appointment of a  
16 Personal Representative is pending or has been granted in any  
17 jurisdiction.

18 6. All funeral expenses, expenses of last illness and all  
19 unsecured debts of decedent have been paid.

20 7. The person signing this Affidavit is entitled to the  
21 real property in decedent's Estate by reason of devise under a  
22 valid last Will of decedent, the original of which is attached  
23 hereto.

24 8. No other person has a right to the interest of  
25 decedent in the described real property.

26 9. No federal or Arizona estate tax is due on decedent's  
27 Estate.

28

RECEIVED  
BLM AZ STATE OFFICE  
AUG 28 1 59 PM '95

ENTERED IN COMPUTER

1 10. I affirm that all statements in this Affidavit are  
2 true and material and further acknowledge that any false  
3 statement may subject me to penalties relating to perjury and  
4 subornation of perjury.

5 11. This Affidavit is made pursuant to A.R.S. §14-3971(E)  
6 for the purpose of making claim to real property of the above-  
7 named decedent under said statute.

8 DATED this 5 day of April, 1995.

Mary Lee Peck  
Applicant

12 me SUBSCRIBED AND SWORN TO AND ACKNOWLEDGED before me this  
13 day of April, 1995.

14 My commission expires:  
15 09-19-95

James L. Krueger  
Notary Public

16 CHURCHILL & KRUEGER

17 By Phillip G. Krueger  
18 Phillip G. Krueger, Attorney  
19 for Applicant

STATE OF ARIZONA }  
COUNTY OF LA PAZ } **SEAL**  
SHERI NEWMAN, Clerk of the Superior  
Court of the State of Arizona in and for  
the County of La Paz do hereby certify the  
foregoing to be a full, true and correct  
copy of the original on file in my office.  
Witness my hand and seal of said Court this  
5 day of April, 1995  
SHERI NEWMAN, Clerk of Superior Court  
BY: [Signature]  
Deputy Clerk

RECEIVED  
B.L.M. AZ STATE OFFICE  
AUG 28 1 59 PM '95  
PHOENIX, ARIZONA

ENTERED IN COMPUTER



1 right to exercise any power of appointment which I may own at the  
2 time of my death, to my wife MARY ANN PECK.

3  
4 FOURTH: In the event that my said wife, MARY ANN PECK,  
5 predeceases me, then, and in that event, I hereby give, devise  
6 and bequeath all of my property of every kind and character,  
7 whether real, personal or mixed, and wherever situate, including  
8 any power of appointment which I may then have, to my wife's son  
9 WAYNE DENIS PECK, subject only to the provisions of the paragraph  
10 following, intentionally make no alternative provision herein for  
11 MICHAEL S. PEKAROVICH, or any other potential heir or bene-  
12 ficiary.

13  
14 FIFTH: As a supplement to the provisions of paragraph  
15 FOURTH above, and as an express provision with respect thereto, I  
16 further give, devise and bequeath, in the event my wife pre-  
17 deceases me and my mother, ESTELLE EILEEN PECK, survives me, the  
18 amount of Five Hundred (\$500.00) Dollars per month for the re-  
19 mainder of her life. Such payment obligation shall commence upon  
20 the first day following my demise and shall continue on ensuing  
21 monthly thereafter. In this regard, I specifically direct that  
22 any payments hereafter received and accruing with respect to my  
23 previous sale of my interest in laundromats or proceeds from the  
24 sale of my former motel, be set up in a trust account for such  
25 purpose, and that none of the proceeds from such payment accrue  
26 to my alternate beneficiary named in the foregoing paragraph

GARTH NELSON  
ATTORNEY AT LAW  
1301 ARIZONA AVENUE  
PARKER, ARIZONA 85344  
TELEPHONE (602) 689-2756

PHOENIX, ARIZONA  
Aug 28 2 00 PM '95  
RECEIVED  
B.L.M. AZ STATE OFFICE

1 FOURTH, until such time as the said trust account shall accrue  
2 sufficient funds to make such payments for her remaining life,  
3 expectancy. The right of my alternate beneficiary to receive  
4 such payment is expressly conditioned upon the payments provided  
5 to my mother. Upon her demise, any funds remaining in the trust  
6 account shall then be paid over to my said alternate beneficiary,  
7 and he shall thereafter have full and unqualified ownership of  
8 all future payments or the right to receive the same. Although I make no  
9 specific provision in my primary bequest to my wife regarding  
10 such payment to my mother, I request that she do so, and have  
11 implicit faith that she will.

12  
13 SIXTH: In the event my said alternate beneficiary  
14 named in the foregoing paragraph FIFTH, does not survive me, and  
15 the provisions of paragraph FOURTH would otherwise apply, then,  
16 and in such event, I alternatively give, devise and bequeath all  
17 of my estate to PAMELA PECK, the surviving wife of the said WAYNE  
18 DENIS PECK.

19  
20 SEVENTH: I hereby nominate, constitute and appoint my  
21 wife, MARY ANN PECK, to be my Personal Representative under this  
22 Will, to serve without bond in such capacity. In the event that  
23 my wife does not survive me, or shall not, for any reason,  
24 qualify or serve in such capacity, then, alternatively, I hereby  
25 nominate, constitute and appoint WAYNE DENIS PECK, aka DENIS  
26 WAYNE PEKAROVICH, to be my Personal Representative in her place

GARTH NELSON  
ATTORNEY AT LAW  
1901 ARIZONA AVENUE  
PARICER, ARIZONA 85344  
TELEPHONE (602) 669-8788

RECEIVED  
BLM AZ STATE OFFICE  
3  
APR 11 1995



1 and stead, also to serve without bond in such capacity.

2  
3 EIGHTH: It is my express direction that I be allowed  
4 to die in peace and dignity. In the event I am hereafter hospi-  
5 talized, and my illness is diagnosed as terminal, and the at-  
6 tending physician, together with consultants, cannot provide  
7 reasonable assurance that I can be cured or restored to a condi-  
8 tion whereby I could reasonably expect to continue and enjoy a  
9 meaningful life, then, and in such event, I direct that no heroic  
10 efforts be undertaken to mechanically or artificially prolong my  
11 life.

12  
13 NINTH: I may have certain mementos and items of  
14 personal property which I may leave to my beneficiaries, or to  
15 other persons. For this purpose, I will attach hereto a separate  
16 statement and list describing such items and indicating the  
17 person or persons to whom the same are to be given. All such  
18 items shall be delivered directly to the person specified, and  
19 any amount or value thereof shall not be taken into account in  
20 computing the estate to be distributed in accordance with the  
21 foregoing provisions, and shall not be chargeable for debts or  
22 expenses of administration.

23 IN WITNESS WHEREOF, I hereunto set my hand this 12  
24 day of February, 1987.

*Russell Owen Peck*  
RUSSELL OWEN PECK

PHOENIX, ARIZONA  
Aug 28 2 00 PM '95  
RECEIVED  
B.L.M. AZ STATE OFFICE  
4

GARTH NELSON  
ATTORNEY AT LAW  
1201 ARIZONA AVENUE  
PHOENIX, ARIZONA 85044  
TELEPHONE (602) 669-2756





1 officer undersigned, that the Testator signed and executed the  
2 foregoing instrument as his Last Will and Testament, and that he  
3 signed willingly, and that he executed it as his free and volun-  
4 tary act for the purposes therein expressed, and that each of the  
5 witnesses, in the presence of the Testator, and in the presence  
6 of each other, signed the Will as witnesses; and, that to the  
7 best of their knowledge, the Testator at that time was more than  
8 eighteen years of age, of sound mind, and under no constraint or  
9 undue influence.

*Russell Owen Peck*  
RUSSELL OWEN PECK  
Testator

*Janice Kieker*  
Witness

*Judy Scrivener*  
Witness

10  
11  
12  
13  
14  
15  
16  
17  
18  
19  
20  
21  
22  
23  
24  
25  
26

GARTH NELSON  
ATTORNEY AT LAW  
1301 ARIZONA AVENUE  
PARKER, ARIZONA 85344  
TELEPHONE (602) 869-2786

SUBSCRIBED AND SWORN TO before me, the undersigned  
officer, by RUSSELL OWEN PECK, as the Testator, and by the  
witnesses, JANICE KIEKER and JUDY SCRIVENER  
on this 12th day of February, 1987.

*Ana Buggerin*  
NOTARY PUBLIC

My commission expires:  
August 31, 1990

RECEIVED  
B.L.M. AZ STATE OFFICE  
AUG 28 2 00 PM '95  
ARIZONA

ENTERED IN COMPUTER





UNITED STATES  
DEPARTMENT OF THE INTERIOR  
BUREAU OF LAND MANAGEMENT

RECEIPT AND ACCOUNTING ADVICE

NO. **2148006** 04

Subject:

TRANSFER OF INTEREST (12)

*Separated*

SM/AZ 08/28/95

Applicant:

CLAIM MAINTENANCE FEE 1996 (12)

2 90 12 60.00  
2 90 13 1,200.00

JAMES E. BOATWRIGHT  
P. O. BOX 2054  
QUARTZSITE, AZ 85346

Remitter: SAME - CK #101

Assignor:

LEASE MANAGEMENT DATA  NEW  UPDATE  PAYMENT

ORIGINAL SERIAL NO.	ASG.	TYPE	ST.	CTY.	FUND SYMBOL	ACRES/UNITS	RATE
AMC 292067, ET AL							

AMOUNT	ANV. DATE	EXP. DATE	BILL CYC.	S/C	DISTRICT	NEXT BILL	MISC. DATA	U of M	ACTUAL UNITS

ASSIGNMENT SERIAL NO.	ASG.	TYPE	ST.	CTY.	FUND SYMBOL	ACRES/UNITS	RATE

AMOUNT	ANV. DATE	EXP. DATE	BILL CYC.	S/C	DISTRICT	NEXT BILL	MISC. DATA	U of M	ACTUAL UNITS

APPLY REMITTANCE

ACTION	FUND SYMBOL	CTY.	AMOUNT
FILING FEE			
RENTAL			
UNEARNED			
REFUND			
TOTAL			
AMOUNT DUE			

Remarks:

BY: \_\_\_\_\_ DATE: \_\_\_\_\_

- Lease in Escrow?
- KGS? Of Interest?
- Auto Escalates? Operating Rights?
- Auto Renew? Operator
- Bond Filed?

FOR MMS USE ONLY	
BILLEE NUMBER	FOREST REFUGE
OCS SECTION	
CODE	



**NOTICE!!**

**These documents have been scanned!**

**Do not place un-scanned documents beneath this notice!**

**Do not remove this notice from this file!**

GPO Jacket No. 560-102  
Print Order 61540  
Rise Business Services, LLC  
Job=AZ15 8/2/2019



Box Number= AZ15200



Claim Begin-End: AMC283912-AMC283918

**4 Annual Filings**



AZ15200-5

AMC280775-AMC286818



294581 339958

UNITED STATES  
DEPARTMENT OF THE INTERIOR  
BUREAU OF LAND MANAGEMENT  
MAINTENANCE FEE WAIVER CERTIFICATION

67

RAM

283912

FORM APPROVED

OMB NO. 1004-0114

Expires: January 31, 2020

SEE INSTRUCTIONS ON PAGE 2

2019 292067

2018

- This small miner waiver is filed for the assessment year beginning on September 1, 2018 and ending on September 1, 2018.
- The undersigned and all related parties own ten or fewer mining claims, mill, or tunnel sites located and maintained on Federal lands in the United States of America on September 1, 2018.
- The undersigned have performed the assessment work required by law for each mining claim listed prior to filing this waiver and understand that by filing this form, the undersigned must file an affidavit of assessment work with the Bureau of Land Management (BLM) by the December 30th following the filing of this waiver.
- The undersigned understand that if the assessment work obligation has not yet come due under 30 U.S.C. 28 (for those claims in their first assessment year only), a notice of intent to hold reciting this condition must be recorded by the December 30th following the filing of this waiver.
- The undersigned understand that mill and tunnel sites may also be listed on this waiver and be waived from payment of the maintenance fee, and that a notice of intent to hold for these sites is required to be filed with the BLM by the December 30th following the filing of this waiver.
- The undersigned understand and acknowledge that pursuant to 43 U.S.C. 1212 and 18 U.S.C. 1001, the filing or recording of a false, fictitious, or fraudulent document with the BLM may result in a fine of up to \$250,000, a prison term not to exceed five years, or both.
- The mining claims, mill or tunnel sites for which this waiver from payment of the maintenance fees is requested are:

CLAIM OR SITE NAME	BLM RECORDATION SERIAL NUMBER
1. BEEHIVE #7 3N 70W 15	AMC - 339958 ✓
2. BEEHIVE #9 3N 70W 15	AMC - 339959
3. BEEHIVE #10 3N 70W 15	AMC - 283918
4. BEEHIVE #12 3N 70W 14	AMC - 292067
5. BEEHIVE #13 3N 70W 15	AMC - 292068
6. BEEHIVE #14 3N 70W 15	AMC - 292069
7. BEEHIVE #20 3N 70W 15	AMC - 294586
8. BEEHIVE #23 3N 70W 14	AMC - 294589
9.	
10.	

The owner(s) (claimants) of the above mining claims and sites are:

Bruce H. Cornwell 8 claims  
(Owner's Name - Please Print)

277 TORRINGE RIDGE CT  
(Owner's Mailing Address)

BHC  
(Owner's Signature)

HENDERSON NV 89002  
(City) (State) (Zip Code)

(Owner's Name - Please Print)

(Owner's Mailing Address)

(Owner's Signature)

(City) (State) (Zip Code)

(Owner's Name - Please Print)

(Owner's Mailing Address)

(Owner's Signature)

(City) (State) (Zip Code)

(Owner's Name - Please Print)

(Owner's Mailing Address)

(Owner's Signature)

(City) (State) (Zip Code)

RECEIVED  
BLM AZ STATE OFFICE  
2018 JUN 28 P 2:32  
PHOENIX, ARIZONA

483  
ENTERED  
SEP 07 2018  
BY: km

mm  
m

(Owner's Name - Please Print)	(Owner's Signature)
(Owner's Mailing Address)	(City) (State) (Zip Code)
(Owner's Name - Please Print)	(Owner's Signature)
(Owner's Mailing Address)	(City) (State) (Zip Code)
(Owner's Name - Please Print)	(Owner's Signature)
(Owner's Mailing Address)	(City) (State) (Zip Code)
(Owner's Name - Please Print)	(Owner's Signature)
(Owner's Mailing Address)	(City) (State) (Zip Code)

18 U.S.C. 1001 and 43 U.S.C. 1212 make it a crime for any person knowingly and willfully to make to any department or agency of the United States any false, fictitious or fraudulent statements or representations as to any matter within its jurisdiction.

**INSTRUCTIONS**

1. This certification is made under the provisions of 43 U.S.C. § 1744 and 30 U.S.C. §28-28k and the regulations thereunder (43 CFR Part 3830).
2. The claimant(s) must fill in the dates in paragraph 1 for the beginning and ending of the assessment year for which this waiver is sought.
3. The claimant(s) must fill in the date in paragraph 2 for the beginning of the assessment year for which this waiver is sought.
4. All claim and site names and BLM serial numbers must be listed for the mining claims, mill sites, and tunnel sites for which the waiver is sought.
5. All owners of the mining claims, mill sites, and tunnel sites and their addresses must be given.
6. This waiver form must be signed by all the claimants or their designated agent, in original form. If an agent is designated, a notarized designation of agent, signed by all of the claimants with proper address given, must be submitted with this waiver.
7. This form must be filed no later than September 1st for the upcoming assessment year in the BLM State Office where the mining claims or sites are recorded, or the waiver cannot be granted by the BLM. (Example: To obtain a waiver for the assessment year 2012, which begins on September 1, 2011, you must qualify for and file for a waiver no later than September 1, 2011, in the proper BLM State Office.)
8. For all mining claims which require assessment work, you must record an affidavit of labor on or before the December 30th immediately following the filing of this waiver. For all other mining claims or sites waived, you must record a notice of intent to hold on or before the December 30th immediately following the filing of this waiver.
9. Mill and tunnel sites may also be listed on this waiver and be waived from payment of the maintenance fee. A notice of intent to hold for these sites is required to be filed by the December 30th following the filing of this waiver.

**PHOENIX, ARIZONA**

**2010 JUN 28 P 2:32**

**RECEIVED**

**BLM STATE OFFICE**

FOR OFFICIAL USE ONLY

## NOTICES

The Privacy Act and 43 CFR 2.223(d) require that you be furnished the following information in connection with the information requested by this form.

**AUTHORITY:** 30 U.S.C. 28f and 43 CFR part 3835 permit collection of the information requested by this form.

**PRINCIPAL PURPOSE:** The BLM will use the information you provide to verify that the owner(s) (claimants(s)) of a mining claim has/have complied with 30 U.S.C. 28f and 43 CFR part 3835 and is/are entitled to perform assessment work in lieu of paying the maintenance fee for the mining claims listed on this form.

**ROUTINE USES:** The BLM will only disclose this information in accordance with the provisions at 43 CFR 2.231(b) and (c).

**EFFECT OF NOT PROVIDING INFORMATION:** Disclosure of the requested information is required by 30 U.S.C. 28f and 43 CFR part 3835 for those claimants qualified to request the small miner waiver allowed. Failure to submit all the requested information or to complete this form will delay the BLM's processing of the form and may preclude the BLM's acceptance of the maintenance fee waiver request, which may result in forfeiture of the mining claim or site by the claimant.

The Paperwork Reduction Act requires us to inform you that:

The BLM collects this information to determine whether or not you are qualified for waiver of maintenance fees.

Submission of the requested information is necessary to obtain or retain a benefit.

You do not have to respond to this or any other Federal agency-sponsored information collection unless it displays a currently valid OMB control number.

**BURDEN HOURS STATEMENT:** Public reporting burden for this form is estimated to average 20 minutes per response, including the time for reviewing instructions, gathering and maintaining data, and completing and reviewing the form. You may submit comments regarding the burden estimate or any other aspect of this form to: U.S. Department of the Interior, Bureau of Land Management (1004-0114), Bureau Information Collection Clearance Officer (WO-630), Mail Stop 401 LS, 1849 C St., N.W., Washington, D.C. 20240.

RECEIVED  
BLM AZ STATE OFFICE  
2010 JUN 28 P 2:32  
PHOENIX, ARIZONA



Bruce Cornwell  
727 Gorringe Ridge Court  
Henderson, Nevada 89002

RECEIVED  
BLM AZ STATE OFFICE

2010 JUN 28 P 2:32

PHOENIX, ARIZONA

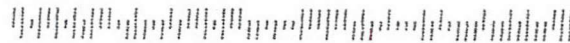
LAS VEGAS NV

25 JUN 2010



US DEPT OF INTERIOR  
BLM  
DIV OF LANDS, MINERALS + ENERGY  
ONE W. CENTRAL AVE.  
PHOENIX, AZ 85004-4427

85004-441498



**United States Department of the Interior**  
**Bureau of Land Management**  
 DIV OF LANDS, MINRLS & ENERGY  
 ONE N CENTRAL AVE  
 PHOENIX, AZ 85004 -4427  
 Phone: 602-417-9200

Receipt

No: 4192983

<b>Transaction #:</b> 4307697	
<b>Date of Transaction:</b> 06/19/2018	
CUSTOMER:	
	BRUCE H CORNWELL 727 GORRINGE RIDGE CT UNIT 1079 HENDERSON,NV 89002-0981 US

RECEIVED  
 BLM AZ STATE OFFICE  
 2018 JUN 28 P 2:32  
 PHOENIX, ARIZONA

LINE #	QTY	DESCRIPTION	REMARKS	UNIT PRICE	TOTAL
1	1.00	LOCATABLE MINERALS / MINING CLAIMS- NOT NEW-UNADJUD, ONE AUTH NO. ONLY / MINING CLAIM MONEY RECEIVED CASES: AMC339958/\$80.00	POL 2018/8 WAV	- n/a -	80.00
<b>TOTAL:</b>					<b>\$80.00</b>

PAYMENT INFORMATION			
1	AMOUNT:	80.00	POSTMARKED: N/A
	TYPE:	CHECK	RECEIVED: 06/18/2018
	CHECK NO:	2136	
	NAME:	CORNWELL, BRUCE H 727 GORRINGE RIDGE CT UNIT 1079 HENDERSON NV 89002-0981 US	

<b>REMARKS</b>
WAIVER IS EXPIRED, PLEASE FILL OUT CURRENT ONE AND RETURN ASAP/THANK YOU

This receipt was generated by the automated BLM Collections and Billing System and is a paper representation of a portion of the official electronic record contained therein.



UNITED STATES  
DEPARTMENT OF THE INTERIOR  
BUREAU OF LAND MANAGEMENT  
**MAINTENANCE FEE WAIVER CERTIFICATION**

*[Handwritten Signature]*

FORM APPROVED  
OMB NO. 1004-0114  
Expires: October 31, 2016

SEE INSTRUCTIONS ON PAGE 2

1. This small miner waiver is filed for the assessment year beginning on September 1, 2017 and ending on September 1, 2018.
2. The undersigned and all related parties owned ten or fewer mining claims, mill, or tunnel sites located and maintained on Federal lands in the United States of America on September 1, 2017.
3. The undersigned have performed the assessment work required by law for each mining claim listed prior to filing this waiver and understand that by filing this form the undersigned must file an affidavit of assessment work with the Bureau of Land Management (BLM) by the December 30th following the filing of this waiver.
4. The undersigned understand that if the assessment work obligation has not yet come due under 30 U.S.C. 28 (for those claims in their first assessment year only), a notice of intent to hold reciting this condition must be recorded by the December 30th following the filing of this waiver.
5. The undersigned understand that mill and tunnel sites may also be listed on this waiver and be waived from payment of the maintenance fee, and that a notice of intent to hold for these sites is required to be filed with the BLM by the December 30th following the filing of this waiver.
6. The undersigned understand and acknowledge that pursuant to 43 U.S.C. 1212 and 18 U.S.C. 1001, the filing or recording of a false, fictitious, or fraudulent document with the BLM may result in a fine of up to \$250,000, a prison term not to exceed five years, or both.
7. The mining claims, mill or tunnel sites for which this waiver from payment of the maintenance fees is requested are:

CLAIM OR SITE NAME	BLM RECORDATION SERIAL NUMBER
1. Beehive #7 3N 70W 15	AME - 339958
2. Beehive #9 3N 70W 15	AME - 339959
3. Beehive #10 3N 70W 15	AME - 183918
4. Beehive #12 3N 70W 14	AME - 797067
5. Beehive #13 3N 70W 15	AME - 797068
6. Beehive #14 3N 70W 15	AME - 797069
7. Beehive #20 3N 70W 15	AME - 794586
8. Beehive #23 3N 70W 14	AME - 794587
9.	
10.	

The owner(s) (claimants) of the above mining claims and sites are:

Bruce Cornwell *s/claims* B.H.P.  
 (Owner's Name - Please Print) (Owner's Signature)  
277 GORRINGE RIDGE CT HENDERSON UT 89002  
 (Owner's Mailing Address) (City) (State) (Zip Code)

RECEIVED  
PHOENIX, ARIZONA  
JUN 28 P 2:32  
BLM AZ STATE OFFICE

\_\_\_\_\_  
 (Owner's Name - Please Print) (Owner's Signature)  
 \_\_\_\_\_  
 (Owner's Mailing Address) (City) (State) (Zip Code)

\_\_\_\_\_  
 (Owner's Name - Please Print) (Owner's Signature)  
 \_\_\_\_\_  
 (Owner's Mailing Address) (City) (State) (Zip Code)

\_\_\_\_\_  
 (Owner's Name - Please Print) (Owner's Signature)  
 \_\_\_\_\_  
 (Owner's Mailing Address) (City) (State) (Zip Code)

RECEIVED  
PHOENIX, ARIZONA  
JUN 18 P 2:30  
BLM AZ STATE OFFICE



UNITED STATES  
DEPARTMENT OF THE INTERIOR  
BUREAU OF LAND MANAGEMENT  
**MAINTENANCE FEE WAIVER CERTIFICATION**

67

294581 339958  
283912

FORM APPROVED  
OMB NO. 1004-0114  
Expires: October 31, 2016

292067

SEE INSTRUCTIONS ON PAGE 2

1. This small miner waiver is filed for the assessment year beginning on September 1, 2017 and ending on September 1, 2018.
2. The undersigned and all related parties owned ten or fewer mining claims, mill, or tunnel sites located and maintained on Federal lands in the United States of America on September 1, 2017.
3. The undersigned have performed the assessment work required by law for each mining claim listed prior to filing this waiver and understand that by filing this form, the undersigned must file an affidavit of assessment work with the Bureau of Land Management (BLM) by the December 30th following the filing of this waiver.
4. The undersigned understand that if the assessment work obligation has not yet come due under 30 U.S.C. 28 (for those claims in their first assessment year only), a notice of intent to hold reciting this condition must be recorded by the December 30th following the filing of this waiver.
5. The undersigned understand that mill and tunnel sites may also be listed on this waiver and be waived from payment of the maintenance fee, and that a notice of intent to hold for these sites is required to be filed with the BLM by the December 30th following the filing of this waiver.
6. The undersigned understand and acknowledge that pursuant to 43 U.S.C. 1212 and 18 U.S.C. 1001, the filing or recording of a false, fictitious, or fraudulent document with the BLM may result in a fine of up to \$250,000, a prison term not to exceed five years, or both.
7. The mining claims, mill or tunnel sites for which this waiver from payment of the maintenance fees is requested are:

CLAIM OR SITE NAME	BLM RECORDATION SERIAL NUMBER
1. Beehive #7 3N 70W 15 ✓	Ame - 339958
2. Beehive #9 3N 70W 15	Ame - 339959
3. Beehive #10 3N 70W 15	Ame - 283918
4. Beehive #17 3N 70W 14	Ame - 292067
5. Beehive #13 3N 70W 15	Ame - 292068
6. Beehive #14 3N 70W 15	Ame - 292069
7. Beehive #20 3N 70W 15	Ame - 294586
8. Beehive #23 3N 70W 14	Ame - 294589
9.	
10.	

The owner(s) (claimants) of the above mining claims and sites are:

Bruce Cornwell 8 claims *BHC*  
 (Owner's Name - Please Print) (Owner's Signature)  
 277 GORRINGE RIDGE CT HENDERSON NV 89002  
 (Owner's Mailing Address) (City) (State) (Zip Code)

(Owner's Name - Please Print) (Owner's Signature)  
 (Owner's Mailing Address) (City) (State) (Zip Code)

(Owner's Name - Please Print) (Owner's Signature)  
 (Owner's Mailing Address) (City) (State) (Zip Code)

(Owner's Name - Please Print) (Owner's Signature)  
 (Owner's Mailing Address) (City) (State) (Zip Code)

RECEIVED  
 BLM ARIZONA STATE OFFICE  
 2018 JUN 18 2:30  
 PHOENIX, ARIZONA

When Recorded Return Document to:  
BRUCE CORNWELL  
777 GORRINGE RIDGE CT.

339958

283912

292067

294581

HENDERSON, NV. 89002

Check here if this is a change of address.

Telephone: 808-277-7444

E-mail address: tonabruce7@gmail.com

**AFFIDAVIT OF PERFORMANCE OF ANNUAL WORK**

1. State of Arizona, County of La Paz ss:

2. I (Name) BRUCE CORNWELL

3. Reside at (Address) 777 GORRINGE RIDGE CT.

City HENDERSON County CLARK

State NV Zip 89002 being duly sworn, depose and say that I am a citizen of the United States, more than eighteen years of age, and that all of the facts set forth in this affidavit, subject to the provisions and penalties of 18 U.S.C. 1001 pertaining to the filing of false, fictitious, or fraudulent statements with the United States, are true and correct according to the best of my knowledge, information and belief.

4. Owner's name and address (if not shown in items 1-3 above).

RECEIVED  
BLM AZ STATE OFFICE  
2018 JUN 18 P 2:29  
PHOENIX, ARIZONA  
BLM  
Date  
Stamp

5. That I am personally acquainted with the mining claim(s). The work and improvements were made by and at the expense of the owner(s) of said claim(s). Said contiguous group of claims, listed on this document, are situated in the

Gila Salt River Basin (optional) Mining District; La Paz County, Arizona.

Line No.	AMG NUMBER	CLAIM/SITE NAME	COUNTY RECORDER DATA (if available)	TWP	RNG	SEC
1	339958	Beehive #7		3N	70W	15
2	339959	Beehive #9		3N	70W	15
3	283918	Beehive #10		3N	70W	15
4	292067	Beehive #12		3N	70W	14
5	292068	Beehive #13		3N	70W	15
6	292069	Beehive #14		3N	70W	15

Form: MCF108  
Revised July 2014  
Page 1 of 2

ENTERED  
JUN 20 2018  
RAM



BLM Date Stamp  
 2018 JUN 18 P 2:30  
 PHOENIX, ARIZONA  
 RECEIVED

7	294586	Beehive #70		3N	20W	15
8	294589	Beehive #73		3N	20W	14
9						
10						

6. That between the dates starting at 12 o'clock noon on September 1, 20 17 and ending at 12 o'clock noon on September 1, 20 18 at least \$ 200.00 dollars worth of work and improvements were done and performed upon said claim(s) or upon one or more of a contiguous group of claims for the benefit of all, wholly or partly outside of a contiguous group of claims for the benefit of all, not including the location work.

7. That the following persons were employed to perform the work and improvements described herein: Larry Schreiner / TED Milstead

8. That the work and improvements performed were: improved ROADS destroyed by Flash Floods, 200 hours Drywashing, Removed Pickup LOAD of scrap metal old material, etc.

9. Dated: 6-14-18 Signature: [Signature]

SUBSCRIBED AND SWORN TO before me, a Notary Public, this 14<sup>TH</sup> day of JUNE 20 18

By: BRUCE CORNWELL

Notary Public [Signature]  
 My Commission Expires JANUARY 10, 2018

ALANA BARTON  
 Notary Public State of Nevada  
 No. 18-1915-1  
 My Appt. Exp. January 10, 2022

Bureau of Land Management  
 Arizona State Office

No. of Claims: \_\_\_\_\_ x \$10 = \_\_\_\_\_  
 Check No.: \_\_\_\_\_ Init. \_\_\_\_\_  
 Receipt No.: 419 2983  
 For BLM Use Only



Bruce Cornwell  
727 Gorringer Ridge Court  
Henderson, Nevada 89002

RECEIVED  
BLM AZ STATE  
2018 JUN 18 P 2  
PHOENIX, ARIZO


LAS VEGAS NV 890

14 JUN 2018 PM 4 L



Bureau of Land Management  
One North Central Ave, Suite 800  
Phoenix, Az. 85004-4427

85004-442700



DEPARTMENT OF THE INTERIOR  
BUREAU OF LAND MANAGEMENT  
MINING CLAIMS

MC Customer Information - With Serial No. and Claim Name  
ACTIVE CLAIMS

Admin State: AZ

Geo State: AZ

CORNWELL BRUCE  
3140 SAINT ROSE PKWY UNIT 1079  
HENDERSON, NV 89052-3518

*PREVIOUS  
ADDRESS*

CUSTOMER ID: 2394824

<u>Serial No.</u>	<u>Claim Name/Number</u>	<u>Lead Serial No.</u>	<u>Disposition</u>
AMC283918	BEEHIVE #10	AMC283912	ACTIVE
AMC292067	BEEHIVE #12	AMC292067	ACTIVE
AMC292068	BEEHIVE #13	AMC292067	ACTIVE
AMC292069	BEEHIVE #14	AMC292067	ACTIVE
AMC294586	BEEHIVE #20	AMC294581	ACTIVE
AMC294589	BEEHIVE #23	AMC294581	ACTIVE
AMC339958	BEEHIVE #7	AMC339958	ACTIVE
AMC339959	BEEHIVE #9	AMC339958	ACTIVE

Number of ACTIVE cases: 8

**United States Department of the Interior**  
**Bureau of Land Management**  
 DIV OF LANDS, MINRLS & ENERGY  
 ONE N CENTRAL AVE  
 PHOENIX, AZ 85004 -4427  
 Phone: 602-417-9200

Receipt

No: 4192983

<b>Transaction #:</b> 4307697	
<b>Date of Transaction:</b> 06/19/2018	
<b>CUSTOMER:</b>	
BRUCE H CORNWELL 727 GORRINGE RIDGE CT UNIT 1079 HENDERSON,NV 89002-0981 US	

LINE #	QTY	DESCRIPTION	REMARKS	UNIT PRICE	TOTAL
1	1.00	LOCATABLE MINERALS / MINING CLAIMS- NOT NEW-UNADJUD,ONE AUTH NO. ONLY / MINING CLAIM MONEY RECEIVED CASES: AMC339958/\$80.00	POL 2018/8 WAV	- n/a -	80.00
<b>TOTAL:</b>					<b>\$80.00</b>

PAYMENT INFORMATION			
1	AMOUNT:	80.00	POSTMARKED: N/A
	TYPE:	CHECK	RECEIVED: 06/18/2018
	CHECK NO:	2136	
	NAME:	CORNWELL, BRUCE H 727 GORRINGE RIDGE CT UNIT 1079 HENDERSON NV 89002-0981 US	

<b>REMARKS</b>
WAIVER IS EXPIRED, PLEASE FILL OUT CURRENT ONE AND RETURN ASAP/THANK YOU

This receipt was generated by the automated BLM Collections and Billing System and is a paper representation of a portion of the official electronic record contained therein.



UNITED STATES  
DEPARTMENT OF THE INTERIOR  
BUREAU OF LAND MANAGEMENT  
MAINTENANCE FEE WAIVER CERTIFICATION

52 *[Handwritten initials]*

339958  
283912  
FORM APPROVED  
OMB NO. 1004-0114  
Expires: October 31, 2016  
294581 292067

SEE INSTRUCTIONS ON PAGE 2

- This small miner waiver is filed for the assessment year beginning on September 1, 2016 and ending on September 1, 2017.
- The undersigned and all related parties owned ten or fewer mining claims, mill, or tunnel sites located and maintained on Federal lands in the United States of America on September 1, 2017.
- The undersigned have performed the assessment work required by law for each mining claim listed prior to filing this waiver and understand that by filing this form the undersigned must file an affidavit of assessment work with the Bureau of Land Management (BLM) by the December 30th following the filing of this waiver.
- The undersigned understand that if the assessment work obligation has not yet come due under 30 U.S.C. 28 (for those claims in their first assessment year only), a notice of intent to hold reciting this condition must be recorded by the December 30th following the filing of this waiver.
- The undersigned understand that mill and tunnel sites may also be listed on this waiver and be waived from payment of the maintenance fee, and that a notice of intent to hold for these sites is required to be filed with the BLM by the December 30th following the filing of this waiver.
- The undersigned understand and acknowledge that pursuant to 43 U.S.C. 1212 and 18 U.S.C. 1001, the filing or recording of a false, fictitious, or fraudulent document with the BLM may result in a fine of up to \$250,000, a prison term not to exceed five years, or both.
- The mining claims, mill or tunnel sites for which this waiver from payment of the maintenance fees is requested are:

CLAIM OR SITE NAME	BLM RECORDATION SERIAL NUMBER
1. Beehive # 7	AMC 339958
2. Beehive # 9	AMC 339959
3. Beehive # 10	AMC 283918
4. Beehive # 12	AMC 292067
5. Beehive # 13	AMC 292068
6. Beehive # 14	AMC 292069
7. Beehive # 20	AMC 294586
8. Beehive # 23	AMC 294589
9.	
10.	

The owner(s) (claimants) of the above mining claims and sites are:

Bruce Cornwall  
(Owner's Name - Please Print)

3140 SAINT ROSE PKWY UNIT 1079  
(Owner's Mailing Address)

(Owner's Name - Please Print)

(Owner's Mailing Address)

(Owner's Name - Please Print)

(Owner's Mailing Address)

(Owner's Name - Please Print)

(Owner's Mailing Address)

*[Signature]*  
(Owner's Signature)

HENDERSON NV 89052  
(City) (State) (Zip Code)

(Owner's Signature)

(City) (State) (Zip Code)

(Owner's Signature)

(City) (State) (Zip Code)

(Owner's Signature)

(City) (State) (Zip Code)

AC 483  
ENTERED SEP 01 2017  
PB

PHOENIX, ARIZONA  
2017 JUN 26 P 3:01  
BLM RECEIVED

(Continued on page 2)

*NW check  
xct*



UNITED STATES  
DEPARTMENT OF THE INTERIOR  
BUREAU OF LAND MANAGEMENT

52

339958  
283912

MAINTENANCE FEE WAIVER CERTIFICATION

FORM APPROVED  
OMB NO. 1004-0114

Expires: October 31, 2016

SEE INSTRUCTIONS ON PAGE 2

294581 29206

1. This small miner waiver is filed for the assessment year beginning on September 1, 2016 and ending on September 1, 2017.
2. The undersigned and all related parties owned ten or fewer mining claims, mill, or tunnel sites located and maintained on Federal lands in the United States of America on September 1, 2017.
3. The undersigned have performed the assessment work required by law for each mining claim listed prior to filing this waiver and understand that by filing this form the undersigned must file an affidavit of assessment work with the Bureau of Land Management (BLM) by the December 30th following the filing of this waiver.
4. The undersigned understand that if the assessment work obligation has not yet come due under 30 U.S.C. 28 (for those claims in their first assessment year only), a notice of intent to hold reciting this condition must be recorded by the December 30th following the filing of this waiver.
5. The undersigned understand that mill and tunnel sites may also be listed on this waiver and be waived from payment of the maintenance fee, and that a notice of intent to hold for these sites is required to be filed with the BLM by the December 30th following the filing of this waiver.
6. The undersigned understand and acknowledge that pursuant to 43 U.S.C. 1212 and 18 U.S.C. 1001, the filing or recording of a false, fictitious, or fraudulent document with the BLM may result in a fine of up to \$250,000, a prison term not to exceed five years, or both.
7. The mining claims, mill or tunnel sites for which this waiver from payment of the maintenance fees is requested are:

CLAIM OR SITE NAME	BLM RECORDATION SERIAL NUMBER
1. Beehive # 7	AMC 339958
2. Beehive # 9	AMC 339959
3. Beehive # 10	AMC 283918
4. Beehive # 12	AMC 292067
5. Beehive # 13	AMC 292068
6. Beehive # 14	AMC 292069
7. Beehive # 20	AMC 294586
8. Beehive # 23	AMC 294589
9.	
10.	

The owner(s) (claimants) of the above mining claims and sites are:

Bruce Cornwell

(Owner's Name - Please Print)

*Bruce Cornwell*

(Owner's Signature)

3140 SAINT ROSE PKWY UNIT 1079

(Owner's Mailing Address)

HENDERSON

(City)

NV

(State)

89052

(Zip Code)

(Owner's Name - Please Print)

(Owner's Signature)

(Owner's Mailing Address)

(City)

(State)

(Zip Code)

(Owner's Name - Please Print)

(Owner's Signature)

(Owner's Mailing Address)

(City)

(State)

(Zip Code)

ENTERED SEP 01 2017

(Owner's Name - Please Print)

(Owner's Signature)

(Owner's Mailing Address)

(City)

(State)

(Zip Code)

PHOENIX, ARIZONA  
2017 JUN 26 P 301  
RECEIVED

check

When Recorded Return Document to:

Bruce Cornwall  
3140 ST ROSE PKWY  
NO. 1079  
HENDERSON, NV. 89052

UPDATED  
6/29/17 ram

339958

283912

292067

294581

Check here is this is a change of address.

Telephone: 808-217-2444

E-mail address: KONABRUCF2@Gmail.com

**AFFIDAVIT OF PERFORMANCE OF ANNUAL WORK**

1. State of Arizona, County of La Paz ss:


2. I (Name) BRUCE CORNWELL

3. Reside at (Address) 3140 ST. ROSE PKWY

NO. 1079

City HENDERSON County CLARK

State NV Zip 89052 being duly sworn, depose and say that I am a citizen of the United States, more than eighteen years of age, and that all of the facts set forth in this affidavit, subject to the provisions and penalties of 18 U.S.C. 1001 pertaining to the filing of false, fictitious, or fraudulent statements with the United States, are true and correct according to the best of my knowledge, information and belief.



4. Owner's name and address (if not shown in items 1-3 above).

5. That I am personally acquainted with the mining claim(s). The work and improvements were made by and at the expense of the owner(s) of said claim(s). Said contiguous group of claims, listed on this document, are situated in the


Gila Salt River Basin (optional) Mining District; La Paz County, Arizona.

Line No.	AMC NUMBER	CLAIM/SITE NAME	COUNTY RECORDER DATA (if available)	TWP	RNG	SEC
1	339958	Beehive # 7		3N	20W	15
2	339959	Beehive # 9		3N	20W	15
3	283918	Beehive # 10		3N	20W	15
4	292067	Beehive # 12		3N	20W	14
5	292068	Beehive # 13		3N	20W	15
6	292069	Beehive # 14		3N	20W	15

Form: MCF108  
Revised July 2014  
Page 1 of 2

ENTERED  
JUN 29 2017  
BY: RAM





7	294586	Beehive # 20		3N	20w	15
8	294589	Beehive # 23		3N	20w	14
9						
10						

6. That between the dates starting at 12 o'clock noon on September 1, 20 16 and ending at 12 o'clock noon on September 1, 20 17 at least \$ 2000.00 dollars worth of work and improvements were done and performed upon said claim(s) or upon one or more of a contiguous group of claims for the benefit of all, wholly or partly outside of a contiguous group of claims for the benefit of all, not including the location work.

7. That the following persons were employed to perform the work and improvements described herein: Larry Schreiner - Ted Milstead

8. That the work and improvements performed were: improved Roads destroyed by flash floods, 200 hours drywashing Removed Pickup load of scrap metal old buckets etc.

9. Dated: 6-23-17 Signature: [Signature]

SUBSCRIBED AND SWORN TO before me, a Notary Public, this 23 day of JUNE 20 17

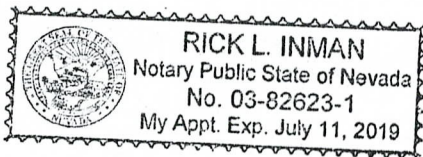
By: Bruce Cornwell

Notary Public [Signature]

My Commission Expires 7/11/2019

Bureau of Land Management  
Arizona State Office  
[www.blm.gov/az](http://www.blm.gov/az)

No. of Claims: 8 x \$10 = 80  
 Check No.: 2005 Init. [Signature]  
 Receipt No.: 3073306  
 For BLM Use Only



BRUCE CARWELL  
3140 ST. ROSZ HWY #1029  
HERNDEN, NV 89057

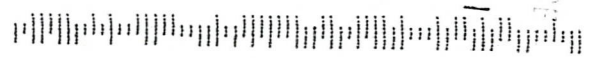


**UNITED STATES**  
**DEPARTMENT OF THE INTERIOR**  
Bureau of Land Management  
Arizona State Office  
1 North Central Avenue, Suite 800  
Phoenix, Arizona 85004

*M*

PHOENIX, ARIZONA  
2017 JUN 26 P 3:01  
RECEIVED  
BLM

B500434427 CO41



**United States Department of the Interior**  
**Bureau of Land Management**  
 DIV OF LANDS, MINRLS & ENERGY  
 ONE N CENTRAL AVE  
 PHOENIX, AZ 85004 -4427  
 Phone: 602-417-9200

Receipt

No: 3873306

<b>Transaction #:</b> 3982308	
<b>Date of Transaction:</b> 06/27/2017	
<b>CUSTOMER:</b>	
BRUCE H CORNWELL 3140 ST ROSE PKWY UNIT 1079 HENDERSON,NV 89052 US	

LINE #	QTY	DESCRIPTION	REMARKS	UNIT PRICE	TOTAL
1	1.00	LOCATABLE MINERALS / MINING CLAIMS- NOT NEW-UNADJUD,ONE AUTH NO. ONLY / MINING CLAIM MONEY RECEIVED <b>CASES: AMC339958/\$80.00</b>	POL 2017/8 WAV	- n/a -	80.00
<b>TOTAL:</b>					<b>\$80.00</b>

PAYMENT INFORMATION					
1	AMOUNT:	80.00	POSTMARKED:	06/23/2017	
	TYPE:	CHECK	RECEIVED:	06/26/2017	
	CHECK NO:	2005			
	NAME:	CORNWELL, BRUCE H 3140 ST ROSE PKWY UNIT 1079 HENDERSON NV 89052 US			

REMARKS

This receipt was generated by the automated BLM Collections and Billing System and is a paper representation of a portion of the official electronic record contained therein.



283912 292067

294581  
339958

Form 3830-2  
(October 2013)

UNITED STATES  
DEPARTMENT OF THE INTERIOR  
BUREAU OF LAND MANAGEMENT  
**MAINTENANCE FEE WAIVER CERTIFICATION**

135

FORM APPROVED  
OMB NO. 1004-0114  
Expires: October 31, 2016

SEE INSTRUCTIONS ON PAGE 2

1. This small miner waiver is filed for the assessment year beginning on September 1, <sup>2016</sup>~~2015~~ and ending on September 1, <sup>2017</sup>~~2016~~.
2. The undersigned and all related parties owned ten or fewer mining claims, mill, or tunnel sites located and maintained on Federal lands in the United States of America on September 1, 2016.
3. The undersigned have performed the assessment work required by law for each mining claim listed prior to filing this waiver and understand that by filing this form, the undersigned must file an affidavit of assessment work with the Bureau of Land Management (BLM) by the December 30th following the filing of this waiver.
4. The undersigned understand that if the assessment work obligation has not yet come due under 30 U.S.C. 28 (for those claims in their first assessment year only), a notice of intent to hold reciting this condition must be recorded by the December 30th following the filing of this waiver.
5. The undersigned understand that mill and tunnel sites may also be listed on this waiver and be waived from payment of the maintenance fee, and that a notice of intent to hold for these sites is required to be filed with the BLM by the December 30th following the filing of this waiver.
6. The undersigned understand and acknowledge that pursuant to 43 U.S.C. 1212 and 18 U.S.C. 1001, the filing or recording of a false, fictitious, or fraudulent document with the BLM may result in a fine of up to \$250,000, a prison term not to exceed five years, or both.
7. The mining claims, mill or tunnel sites for which this waiver from payment of the maintenance fees is requested are:

CLAIM OR SITE NAME	BLM RECORDATION SERIAL NUMBER
1. Beehive # 12	AMC 292067
2. Beehive # 23	AMC 294589
3. Beehive # 7	AMC 339958
4. Beehive # 9	AMC 339959
5. Beehive # 10	AMC 283918
6. Beehive # 13	AMC 292068
7. Beehive # 14	AMC 292069
8. Beehive # 20	AMC 294586
9.	
10.	

The owner(s) (claimants) of the above mining claims and sites are:

Bruce Coenwell  
(Owner's Name - Please Print)  
78-1095 Bishop Rd,  
(Owner's Mailing Address)

[Signature]  
(Owner's Signature)  
Holualoa Hawaii 96725  
(City) (State) (Zip Code)

\_\_\_\_\_  
(Owner's Name - Please Print)  
\_\_\_\_\_  
(Owner's Mailing Address)

\_\_\_\_\_  
(Owner's Signature)  
\_\_\_\_\_  
(City) (State) (Zip Code)

\_\_\_\_\_  
(Owner's Name - Please Print)  
\_\_\_\_\_  
(Owner's Mailing Address)

\_\_\_\_\_  
(Owner's Signature)  
\_\_\_\_\_  
(City) (State) (Zip Code)

\_\_\_\_\_  
(Owner's Name - Please Print)  
\_\_\_\_\_  
(Owner's Mailing Address)

\_\_\_\_\_  
(Owner's Signature)  
\_\_\_\_\_  
(City) (State) (Zip Code)

(Continued on page 2)

ENTERED  
483  
AUG 31 2016  
BY: [Signature]

PHOENIX, ARIZONA  
 2016 JUL 29 2:11 PM  
 RECEIVED

NWV  
[Signature]



When Recorded Return Document to:  
Bruce Cornwell  
78-1095 Bishop Rd.  
Holualoa, Hawaii  
46725

283912 292067  
 294581  
 339958

Check here if this is a change of address.

Telephone: 808-377-4160

E-mail address: Kona-Bruce@Hotmail.Com

**AFFIDAVIT OF PERFORMANCE OF ANNUAL WORK**

1. State of Arizona, County of La Paz ss:

2. I (Name) Bruce H. Cornwell


3. Reside at (Address) 78-1095 Bishop Rd.

City Holualoa County Hawaii

State HI Zip 96725

being duly sworn, depose and say that I am a citizen of the United States, more than eighteen years of age, and that all of the facts set forth in this affidavit, subject to the provisions and penalties of 18 U.S.C. 1001 pertaining to the filing of false, fictitious, or fraudulent statements with the United States, are true and correct according to the best of my knowledge, information and belief.

4. Owner's name and address (if not shown in items 1-3 above).



5. That I am personally acquainted with the mining claim(s). The work and improvements were made by and at the expense of the owner(s) of said claim(s). Said contiguous group of claims, listed on this document, are situated in the

Gila Salt River Bas (optional) Mining District; La Paz County, Arizona.

Line No.	AMC NUMBER	CLAIM/SITE NAME	COUNTY RECORDER DATA (if available)	TWP	RNG	SEC
1	<del>292067</del> 290267	Beehive # 12		3N	20W	14
2	294589	Beehive # 23		3N	20W	14
3	339958	Beehive # 7		3N	20W	15
4	339959	Beehive # 9		3N	20W	15
5	292068	Beehive # 13		3N	20W	15
6	283918	Beehive # 10		3N	20W	15

Form: MCF108  
 Revised July 2014  
 Page 1 of 2

INTERE  
 AUG 02 2016  
 BY: RAM

RECEIVED  
BLM  
PHOENIX, ARIZONA  
2016 JUL 29 P 2:44  
BLM  
Date  
Stamp

7	292069	Beehive #14		3N	20W	15
8	294586	Beehive #20		3N	20W	15
9						
10						

6. That between the dates starting at 12 o'clock noon on September 1, 20 15 and ending at 12 o'clock noon on September 1, 20 16 at least \$ 1000.00 dollars worth of work and improvements were done and performed upon said claim(s) or upon one or more of a contiguous group of claims for the benefit of all, wholly or partly outside of a contiguous group of claims for the benefit of all, not including the location work.

7. That the following persons were employed to perform the work and improvements described herein: Bruce Coenwell, Ted Milstead, Larry Schreiner

8. That the work and improvements performed were: Trash removal 2-Stoves 1 friz, Road Repair approximate 80 hours drywashing some Reclaim work

9. Dated: 7-19-16 Signature: [Signature]

SUBSCRIBED AND SWORN TO before me, a Notary Public, this 19 day of July 20 16

By: Jill Seltmann

Notary Public Jill Seltmann

My Commission Expires 10-5-20

LS

Bureau of Land Management  
Arizona State Office  
[www.blm.gov/az](http://www.blm.gov/az)

No. of Claims: 8 x \$10 = \$80.00  
Check No.: 7032 Init. [Signature]  
Receipt No.: 3618313  
For BLM Use Only

NOTARY PUBLIC CERTIFICATION  
Jill Seltmann Third Judicial Circuit  
Doc. Description: Affidavit of performance of annual work

Form: MCF108  
Revised July 2014  
Page 2 of 2

No. of Pages: 2 Date of Doc: 7-19-16 This form is available from the Arizona Geological Survey and may be reproduced.

Jill Seltmann 7-19-16  
Notary Signature Date

LS



MINING CLAIMS  
MC Customer Information - With Serial No. and Claim Name  
ACTIVE CLAIMS

Admin State: AZ

Geo State: AZ

CORNWELL BRUCE  
78-1095 BISHOP RD  
HOLUALOA, HI 96725-8715

CUSTOMER ID: 2394824

<u>Serial No.</u>	<u>Claim Name/Number</u>	<u>Lead Serial No.</u>	<u>Disposition</u>
AMC283918	BEEHIVE #10	AMC283912	ACTIVE
AMC292067	BEEHIVE #12	AMC292067	ACTIVE
AMC292068	BEEHIVE #13	AMC292067	ACTIVE
AMC292069	BEEHIVE #14	AMC292067	ACTIVE
AMC294586	BEEHIVE #20	AMC294581	ACTIVE
AMC294589	BEEHIVE #23	AMC294581	ACTIVE
AMC339958	BEEHIVE #7	AMC339958	ACTIVE
AMC339959	BEEHIVE #9	AMC339958	ACTIVE

Number of ACTIVE cases: 8



**Bruce H. Cornwell**  
78-1095 Bishop Rd.  
Holualoa, HI 96725-8715

HONOLULU  
HI 968  
26 JUL '16  
PM 2 1



CS 1660629 17347



FOREVER

RECEIVED  
BLM AT STATE OFFICE

2016 JUL 29 P 2:43

PHOENIX, ARIZONA

BLM ARIZONA  
1 N. CENTRAL AVE.  
P.O. BOX 555  
PHOENIX, AZ 85004-555

85004-442700



**Bruce H. Cornwell**  
78-1095 Bishop Rd.  
Holualoa, HI 96725-8715

HONOLULU  
HI 968  
26 JUL '15  
PM 2 1



C5 1660629 173347




FOREVER

RECEIVED  
BLM ARIZONA OFFICE  
2016 JUL 29 P 2:43  
PHOENIX, ARIZONA

BLM ARIZONA  
1 N. CENTRAL AVE.  
P.O. Box 555  
PHOENIX, AZ 85004-555

85004-442700





**United States Department of the Interior  
Bureau of Land Management**

DIV OF LANDS, MINRLS & ENERGY  
ONE N CENTRAL AVE  
PHOENIX, AZ 85004 -4427  
Phone: 602-417-9200

Receipt

No: 3618313

<b>Transaction #:</b> 3721939	
<b>Date of Transaction:</b> 08/01/2016	
<b>CUSTOMER:</b>	
BRUCE CORNWELL 78-1095 BISHOP RD HOLUALOA, HI 96725-8715 US	

LINE #	QTY	DESCRIPTION	REMARKS	UNIT PRICE	TOTAL
1	1.00	LOCATABLE MINERALS / MINING CLAIMS-NOT NEW-UNADJUD, ONE AUTH NO. ONLY / MINING CLAIM MONEY RECEIVED CASES: AMC292067/\$80.00	WAIVER 2017 - 8 / POL 2016 - 8	- n/a -	80.00
<b>TOTAL:</b>					<b>\$80.00</b>

PAYMENT INFORMATION					
1	AMOUNT:	80.00	POSTMARKED:	07/26/2016	
	TYPE:	CHECK	RECEIVED:	07/29/2016	
	CHECK NO:	7232			
	NAME:	CORNWELL, BRUCE H 78-1095 BISHOP RD HOLUALOA HI 96725-8715 US			

REMARKS

This receipt was generated by the automated BLM Collections and Billing System and is a paper representation of a portion of the official electronic record contained therein.

UNITED STATES  
DEPARTMENT OF THE INTERIOR  
BUREAU OF LAND MANAGEMENT 4/4  
**MAINTENANCE FEE WAIVER CERTIFICATION** *AA*

292 067  
294 581  
283 912  
FORM APPROVED  
OMB NO. 1004-0114  
Expires: October 31, 2016

**SEE INSTRUCTIONS ON PAGE 2**

1. This small miner waiver is filed for the assessment year beginning on September 1, 2015 and ending on September 1, 2016
2. The undersigned and all related parties owned ten or fewer mining claims, mill, or tunnel sites located and maintained on Federal lands in the United States of America on September 1, 2015
3. The undersigned have performed the assessment work required by law for each mining claim listed prior to filing this waiver and understand that by filing this form, the undersigned must file an affidavit of assessment work with the Bureau of Land Management (BLM) by the December 30th following the filing of this waiver.
4. The undersigned understand that if the assessment work obligation has not yet come due under 30 U.S.C. 28 (for those claims in their first assessment year only), a notice of intent to hold reciting this condition must be recorded by the December 30th following the filing of this waiver.
5. The undersigned understand that mill and tunnel sites may also be listed on this waiver and be waived from payment of the maintenance fee, and that a notice of intent to hold for these sites is required to be filed with the BLM by the December 30th following the filing of this waiver.
6. The undersigned understand and acknowledge that pursuant to 43 U.S.C. 1212 and 18 U.S.C. 1001, the filing or recording of a false, fictitious, or fraudulent document with the BLM may result in a fine of up to \$250,000, a prison term not to exceed five years, or both.
7. The mining claims, mill or tunnel sites for which this waiver from payment of the maintenance fees is requested are:

CLAIM OR SITE NAME	X	BLM RECORDATION SERIAL NUMBER
1. #12 BEEHIVE	X	292067 AMC ✓
2. #16 BEEHIVE	X	294582 AMC
3. #23 BEEHIVE	X	294589 AMC
4. #24 BEEHIVE	X	294590 AMC
5. #7 BEEHIVE	X	339 958 AMC
6. #9 BEEHIVE	X	339 959 AMC
7. #13 BEEHIVE	X	292 068 AMC
8. #10 BEEHIVE	X	283 918 AMC
9. #14 BEEHIVE	X	292 069 AMC
10. #20 BEEHIVE	X	294 586 AMC

The owner(s) (claimants) of the above mining claims and sites are:

JANE LITTLE  
(Owner's Name - Please Print)  
217 SKYLINE DRIVE  
(Owner's Mailing Address)

*Jane Little*  
(Owner's Signature)  
HOMER ALASKA 99603  
(City) (State) (Zip Code)

\_\_\_\_\_  
(Owner's Name - Please Print)

\_\_\_\_\_  
(Owner's Mailing Address)

\_\_\_\_\_  
(Owner's Signature)  
\_\_\_\_\_  
(City) (State) (Zip Code)

\_\_\_\_\_  
(Owner's Name - Please Print)

\_\_\_\_\_  
(Owner's Mailing Address)

\_\_\_\_\_  
(Owner's Signature)  
\_\_\_\_\_  
(City) (State) (Zip Code)

\_\_\_\_\_  
(Owner's Name - Please Print)

\_\_\_\_\_  
(Owner's Mailing Address)

\_\_\_\_\_  
(Owner's Signature)  
\_\_\_\_\_  
(City) (State) (Zip Code)

(Continued on page 2)

ENTERED  
SEP 10 2013  
BY: RS

RECEIVED  
BLM STATE OFFICE  
PHOENIX, ARIZONA  
2015 AUG 21 P 3:20

NW - R2 9/9/13

(Owner's Name - Please Print)

(Owner's Signature)

(Owner's Mailing Address)

(City)

(State)

(Zip Code)

(Owner's Name - Please Print)

(Owner's Signature)

(Owner's Mailing Address)

(City)

(State)

(Zip Code)

(Owner's Name - Please Print)

(Owner's Signature)

(Owner's Mailing Address)

(City)

(State)

(Zip Code)

(Owner's Name - Please Print)

(Owner's Signature)

(Owner's Mailing Address)

(City)

(State)

(Zip Code)

18 U.S.C. 1001 and 43 U.S.C. 1212 make it a crime for any person knowingly and willfully to make to any department or agency of the United States any false, fictitious or fraudulent statements or representations as to any matter within its jurisdiction.

INSTRUCTIONS

1. This certification is made under the provisions of 43 U.S.C. § 1744 and 30 U.S.C. §28-28k and the regulations thereunder (43 CFR Part 3830).
2. The claimant(s) must fill in the dates in paragraph 1 for the beginning and ending of the assessment year for which this waiver is sought.
3. The claimant(s) must fill in the date in paragraph 2 for the beginning of the assessment year for which this waiver is sought.
4. All claim and site names and BLM serial numbers must be listed for the mining claims, mill sites, and tunnel sites for which the waiver is sought.
5. All owners of the mining claims, mill sites, and tunnel sites and their addresses must be given.
6. This waiver form must be signed by all the claimants or their designated agent, in original form. If an agent is designated, a notarized designation of agent, signed by all of the claimants with proper address given, must be submitted with this waiver.
7. This form must be filed no later than September 1st for the upcoming assessment year in the BLM State Office where the mining claims or sites are recorded, or the waiver cannot be granted by the BLM. (Example: To obtain a waiver for the assessment year 2012, which begins on September 1, 2011, you must qualify for and file for a waiver no later than September 1, 2011, in the proper BLM State Office.)
8. For all mining claims which require assessment work, you must record an affidavit of labor on or before the December 30th immediately following the filing of this waiver. For all other mining claims or sites waived, you must record a notice of intent to hold on or before the December 30th immediately following the filing of this waiver.
9. Mill and tunnel sites may also be listed on this waiver and be waived from payment of the maintenance fee. A notice of intent to hold for these sites is required to be filed by the December 30th following the filing of this waiver.

RECEIVED  
BLM AZ STATE OFFICE  
2015 AUG 21 P 3:26  
PHOENIX, ARIZONA

FOR OFFICIAL USE ONLY



**AFFIDAVIT OF ANNUAL ASSESSMENT WORK**

WHEN RECORDED, MAIL DOCUMENT TO:

NAME: Jane Little

ADDRESS: 217 Skyline Drive

CITY, STATE, ZIP: Nome, Alaska  
99603

2015-02704  
Page 1 of 3  
Requested By: Jane Little  
SHELLY D BAKER, RECORDER  
OFFICIAL RECORDS OF LA PAZ COUNTY, AZ  
08-17-2015 03:04 PM Recording Fee \$15.00

FOR COUNTY RECORDER'S USE

No. of Claims 10  
x \$10/claim  
Total due BLM \$ 100

TO ALL WHOM IT MAY CONCERN:

1. The undersigned certifies that at least \$100 per claim was expended for development, labor and improvements, or equivalent value added, as the annual assessment work for the assessment year ending September 1, 2015 for the following contiguous unpatented mining claim(s), located in the County of LAPAZ, in the State of ARIZONA.

BLM Serial No.	Name of Claim	Tp	Rg	Sec	Mer	County (Recordation Book and Page No.)	Date
292067	BEEHIVE #12	3N	20W	14		89-001	1-3-89
294582	BEEHIVE #16	3N	20W	14		89-1330	3-27-89
294589	BEEHIVE #23	3N	20W	14		89-01392	3/28-89
294590	BEEHIVE #24	3N	20W	14		89-01391	3/28/89
339958	BEEHIVE #7	3N	20W	15		88-02041	3-29-88
339959	BEEHIVE #9	3N	20W	15		88-02385	4-18-88
283918	BEEHIVE #10	3N	20W	15		88-02386	4-18-88
292068	BEEHIVE #13	3N	20W	15		89-00006	1-3-89
292069	BEEHIVE #14	3N	20W	15		89-00047	1-4-89
294586	BEEHIVE #20	3N	20W	15		89-01334	3/27/89

(Continued on page 2)

Return RECEIPT # 3375017

PHOENIX, ARIZONA  
 2015 AUG 21 P 3:26  
 BLM RECEIVED OFFICE

2. Type of labor and improvements (specify what was done and give the total value for that labor and improvement to show at least \$100 for each claim). If a geological, geochemical, or geophysical survey was performed, as per 30 U.S.C. 28-1, reference the title of the report of survey, give cost and date of the survey and report, and indicate it was filed with the County Recorder:

Description of Work Performed	Value	Date Work Was Performed
IMPROVED ROADS	\$200	YEAR
MAINTAIN TRAILS	\$100	
CLEAN UP TRASH	\$200	ANY LONG
EXTEND CUTS & FILL HOLES	\$500	
MAINTAIN CLAIM MARKERS	\$300	

3. Name and mailing address of each person who performed the labor and improvements:


Name (please print)

FORREST BAKER  
Forrest M Baker

Current Mailing Address (please print)

PO BOX 962 Quartzsite, AZ 85346

SUBSCRIBED AND SWORN TO BEFORE ME  
THIS 11<sup>th</sup> DAY OF August 2015  
Rachael Buckley  
NOTARY PUBLIC



4. Name and mailing address of each person who holds and claims the subject mining claim(s) for the valuable minerals contained therein. Be sure to indicate if there is a change of address:

Name (please print)

JANE LITTLE

Current Mailing Address (please print)

217 SKYLINE DRIVE, HOMER, AK 99603

BLM RECEIVED OFFICE  
2015 AUG 21 P 3:26  
PHOENIX, ARIZONA

5. The undersigned testifies that on the date of August 1st, 2015, all monuments required by law were erected upon the subject claim(s), and all notices required by law were posted on the subject claim(s) or copies thereof were in place, and at said date, each corner monument bore or contained

markings sufficient to appropriately designate the corner of the claim to which it pertains and the name of the claim(s).

I hereby certify under penalty of perjury under the laws of the State of Arizona that the foregoing statements are true and correct:

Jane Little Date: August 10, 2015  
(Signature of person responsible for above statement)

Title 18 U.S.C. 1001 and 43 U.S.C. 1212 make it a crime for any person knowingly and willfully to make to any department or agency of the United States any false, fictitious or fraudulent statements or representations as to any matter within its jurisdiction.


Notary Block

SUBSCRIBED AND SWORN TO before me, this 10<sup>th</sup> day of August 2015

By: [Signature]  
(Signature of Affiant)

Title: Notary for State of Alaska

My Commission Expires: 2/22/2017




RECEIVED  
BLM AT SALT LAKE OFFICE  
2015 AUG 21 P 3:26  
PHOENIX, ARIZONA

INSTRUCTIONS

1. This is an optional form that may be used to satisfy the requirements for the Bureau of Land Management (BLM) under the provisions of 43 U.S.C. §1744 and 30 U.S.C. §28-28d and the regulations thereunder (43 CFR part 3835). Since local and State laws may vary, you should contact your local and State agencies where the claims are located to ensure all applicable laws and requirements are satisfied.
2. The claimant(s) must fill in the date in paragraph 1 for the applicable assessment year and the county and state where the claims are located.
3. All claim names, BLM serial numbers, legal descriptions, and original county recording information must be listed for the claims pertaining to this assessment notice.
4. The claimant(s) must complete paragraph 2 listing all labor or improvements which was performed on or did benefit the subject mining claims. The value and date of the labor or improvements must also be listed. The total amount of labor or improvements can be listed, but the total expenditure must equal at least \$100 for each claim.
5. The names and current mailing addresses of the person(s) performing the labor shall be listed in paragraph 3.
6. The name and current mailing address of each owner (claimant) of the claims shall be listed in paragraph 4. The mailing address shall be the owner's address and not the address of an agent or anyone representing the claimant. Be sure to note if there has been a change of address.
7. Paragraph 5 shall be completed to show the date it was verified that all monuments required by law were properly erected, all notices were posted, and that corners were appropriately designated for all claims listed.
8. An exact legible reproduction or duplicate (other than microfilm or other electronic media) of this affidavit or another type of affidavit of assessment work that you file or will file in the county where each claim is located, must be filed with the BLM on or before December 30 of the calendar year in which the assessment year ends. For mill or tunnel sites, a separate notice of intent to hold must be filed with the BLM on or before December 30. Requirements for filing a notice of intent to hold can be found at 43 CFR 3835.33.
9. A processing fee of \$10 for each claim listed must be remitted to the BLM along with this or any other affidavit of assessment work.



 Forrest Baker  
PO Box 962  
Quartzsite, AZ 85346

PHOENIX, AZ 852

17 AUG 2015 PM 6 L



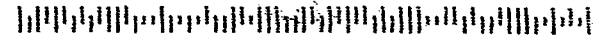
RECEIVED  
BLM AZ STATE OFFICE

2015 AUG 21 P 2:27

PHOENIX, ARIZONA

*Bureau of Land Management  
Arizona State Office  
1 North Central Ave Suite 800  
~~Phoenix~~ Phoenix AZ  
Attn: Rag Ann Meyer 85004*

65004X4427



**United States Department of the Interior**  
**Bureau of Land Management**  
 LANDS/RECREATION & PLANNING  
 ONE N CENTRAL AVE  
 PHOENIX, AZ 85004 -2203  
 Phone: 602-417-9200

Receipt

No: 3375017


<b>Transaction #:</b> 3473235	
<b>Date of Transaction:</b> 08/24/2015	
CUSTOMER:	
JANE LITTLE 217 SKYLINE DR HOMER, AK 99603-9270 US	

LINE #	QTY	DESCRIPTION	REMARKS	UNIT PRICE	TOTAL
1	1.00	LOCATABLE MINERALS / MINING CLAIMS-NOT NEW-UNADJUD, ONE AUTH NO. ONLY / MINING CLAIM MONEY RECEIVED CASES: AMC292067/\$100.00	WAIVER - 10 2016 / POL - 10 2015	- n/a -	100.00
<b>TOTAL:</b>					<b>\$100.00</b>

PAYMENT INFORMATION					
1	AMOUNT:	100.00	POSTMARKED:	08/17/2015	
	TYPE:	CHECK	RECEIVED:	08/21/2015	
	CHECK NO:	070563			
	NAME:	BAKER, FORREST M PO BOX 962 QUARTZSITE AZ 85346 US			

REMARKS

This receipt was generated by the automated BLM Collections and Billing System and is a paper representation of a portion of the official electronic record contained therein.

  
 R. Baker

8/24/2015

UNITED STATES  
DEPARTMENT OF THE INTERIOR  
BUREAU OF LAND MANAGEMENT  
MAINTENANCE FEE WAIVER CERTIFICATION

135  
RM

283912  
294581  
339958  
FORM APPROVED 292067  
OMB NO. 1004-0114  
Expires: October 31, 2016

SEE INSTRUCTIONS ON PAGE 2

- This small miner waiver is filed for the assessment year beginning on September 1, 2014 and ending on September 1, 2015.
- The undersigned and all related parties owned ten or fewer mining claims, mill, or tunnel sites located and maintained on Federal lands in the United States of America on September 1, 2014.
- The undersigned have performed the assessment work required by law for each mining claim listed prior to filing this waiver and understand that by filing this form, the undersigned must file an affidavit of assessment work with the Bureau of Land Management (BLM) by the December 30th following the filing of this waiver.
- The undersigned understand that if the assessment work obligation has not yet come due under 30 U.S.C. 28 (for those claims in their first assessment year only), a notice of intent to hold reciting this condition must be recorded by the December 30th following the filing of this waiver.
- The undersigned understand that mill and tunnel sites may also be listed on this waiver and be waived from payment of the maintenance fee, and that a notice of intent to hold for these sites is required to be filed with the BLM by the December 30th following the filing of this waiver.
- The undersigned understand and acknowledge that pursuant to 43 U.S.C. 1212 and 18 U.S.C. 1001, the filing or recording of a false, fictitious, or fraudulent document with the BLM may result in a fine of up to \$250,000, a prison term not to exceed five years, or both.
- The mining claims, mill or tunnel sites for which this waiver from payment of the maintenance fees is requested are:

CLAIM OR SITE NAME	BLM RECORDATION SERIAL NUMBER
1. #12 BEEHIVE	292 067 AMC
2. #16 BEEHIVE	294 582 AMC
3. #23 BEEHIVE	294 589 AMC
4. #24 BEEHIVE	294 590 AMC
5. #7 BEEHIVE	339 958 AMC
6. #9 BEEHIVE	339 959 AMC
7. #13 BEEHIVE	292 068 AMC
8. #10 BEEHIVE	283 918 AMC
9. #14 BEEHIVE	292 069 AMC
10. #20 BEEHIVE	294 586 AMC

The owner(s) (claimants) of the above mining claims and sites are:

JANE LITTLE

(Owner's Name - Please Print)

217 SKYLINE DRIVE

(Owner's Mailing Address)

Jane Little

(Owner's Signature)

HOMER

(City)

ALASKA 99603

(State)

(Zip Code)

(Owner's Name - Please Print)

(Owner's Mailing Address)

(Owner's Signature)

(City)

(State)

(Zip Code)

(Owner's Name - Please Print)

(Owner's Mailing Address)

(Owner's Signature)

(City)

(State)

(Zip Code)

(Owner's Name - Please Print)

(Owner's Mailing Address)

(Owner's Signature)

(City)

(State)

(Zip Code)

(Continued on page 2)

ENTERED  
DEC 09 2014  
BY: RM

CORRECTION:  
CURRENT FORM. RM  
247 CODE REMOVED



(Owner's Name - Please Print)

(Owner's Signature)

(Owner's Mailing Address)

(City)

(State)

(Zip Code)

(Owner's Name - Please Print)

(Owner's Signature)

(Owner's Mailing Address)

(City)

(State)

(Zip Code)

(Owner's Name - Please Print)

(Owner's Signature)

(Owner's Mailing Address)

(City)

(State)

(Zip Code)

(Owner's Name - Please Print)

(Owner's Signature)

(Owner's Mailing Address)

(City)

(State)

(Zip Code)

18 U.S.C. 1001 and 43 U.S.C. 1212 make it a crime for any person knowingly and willfully to make to any department or agency of the United States any false, fictitious or fraudulent statements or representations as to any matter within its jurisdiction.

INSTRUCTIONS

1. This certification is made under the provisions of 43 U.S.C. § 1744 and 30 U.S.C. §28-28k and the regulations thereunder (43 CFR Part 3830).
2. The claimant(s) must fill in the dates in paragraph 1 for the beginning and ending of the assessment year for which this waiver is sought.
3. The claimant(s) must fill in the date in paragraph 2 for the beginning of the assessment year for which this waiver is sought.
4. All claim and site names and BLM serial numbers must be listed for the mining claims, mill sites, and tunnel sites for which the waiver is sought.
5. All owners of the mining claims, mill sites, and tunnel sites and their addresses must be given.
6. This waiver form must be signed by all the claimants or their designated agent, in original form. If an agent is designated, a notarized designation of agent, signed by all of the claimants with proper address given, must be submitted with this waiver.
7. This form must be filed no later than September 1st for the upcoming assessment year in the BLM State Office where the mining claims or sites are recorded, or the waiver cannot be granted by the BLM. (Example: To obtain a waiver for the assessment year 2012, which begins on September 1, 2011, you must qualify for and file for a waiver no later than September 1, 2011, in the proper BLM State Office.)
8. For all mining claims which require assessment work, you must record an affidavit of labor on or before the December 30th immediately following the filing of this waiver. For all other mining claims or sites waived, you must record a notice of intent to hold on or before the December 30th immediately following the filing of this waiver.
9. Mill and tunnel sites may also be listed on this waiver and be waived from payment of the maintenance fee. A notice of intent to hold for these sites is required to be filed by the December 30th following the filing of this waiver.

RECEIVED  
BLM STATE OFFICE  
TUCSON, ARIZONA  
NOV 25 P 2:20

FOR OFFICIAL USE ONLY

## NOTICES

**The Privacy Act** and 43 CFR 2.48(d) require that you be furnished the following information in connection with the information requested by this form.

**AUTHORITY:** 30 U.S.C. 28f and 43 CFR part 3835 permit collection of the information requested by this form.

**PRINCIPAL PURPOSE:** The BLM will use the information you provide to verify that the owner(s) (claimants(s)) of a mining claim has/have complied with 30 U.S.C. 28f and 43 CFR part 3835 and is/are entitled to perform assessment work in lieu of paying the maintenance fee for the mining claims listed on this form.

**ROUTINE USES:** The BLM will only disclose this information in accordance with the provisions at 43 CFR 2.56(b) and (c).

**EFFECT OF NOT PROVIDING INFORMATION:** Disclosure of the requested information is required by 30 U.S.C. 28f and 43 CFR part 3835 for those claimants qualified to request the small miner waiver allowed. Failure to submit all the requested information or to complete this form will delay the BLM's processing of the form and may preclude the BLM's acceptance of the maintenance fee waiver request, which may result in forfeiture of the mining claim or site by the claimant.

**The Paperwork Reduction Act** requires us to inform you that:

The BLM collects this information to determine whether or not you are qualified for waiver of maintenance fees.

Submission of the requested information is necessary to obtain or retain a benefit.


You do not have to respond to this or any other Federal agency-sponsored information collection unless it displays a currently valid OMB control number.

**BURDEN HOURS STATEMENT:** Public reporting burden for this form is estimated to average 20 minutes per response, including the time for reviewing instructions, gathering and maintaining data, and completing and reviewing the form. You may submit comments regarding the burden estimate or any other aspect of this form to: U.S. Department of the Interior, Bureau of Land Management (1004-0114), Bureau Information Collection Clearance Officer (WO-630), Mail Stop 401 LS, 1849 C St., N.W., Washington, D.C. 20240.

RECEIVED  
BLM ARIZONA OFFICE  
2014 NOV 25 P 2:20  
PHOENIX, ARIZONA

Jane Little  
217 Skyline Drive  
Homer, AK 99603


**CERTIFIED MAIL™**



7012 3460 0001 9813 2326



UNITED STATES  
POSTAL SERVICE



1000

85004

U.S. POSTAGE  
PAID  
HOMER, AK  
99603  
NOV 20, 14  
AMOUNT

**\$6.70**

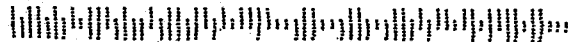
00024089-05

RECEIVED  
NOV 25 2014

RETURN RECEIPT  
REQUESTED  
PHOENIX, ARIZONA

U.S. Department of the Interior  
Bureau of Land Mgmt, Arizona State Ofc.  
Attn: Re'Ann Myers  
One North Central Avenue  
Suite 800  
Phoenix, AZ 85004-4427

85004\*4427





355

AMC 292067  
283912  
294581  
339958

Form 3830-2  
(March 2007)

UNITED STATES DEPARTMENT OF THE INTERIOR  
BUREAU OF LAND MANAGEMENT

MAINTENANCE FEE WAIVER CERTIFICATION

AAA

FORM APPROVED  
OMB NO. 1004-0114  
Expires: February 28, 2010

SEE INSTRUCTIONS ON REVERSE

1. This small miner waiver is filed for the assessment year beginning at noon on September 1, 2014 and ending at noon on September 1, 2015
2. The undersigned and all related parties owned ten or fewer mining claims, mill, or tunnel sites located and maintained on Federal lands in the United States of America on September 1, 2014
3. The undersigned have performed the assessment work required by law for each mining claim listed prior to filing this waiver and understand that by filing this form; an affidavit of assessment work must be recorded by the December 30th following the filing of this waiver.
4. The undersigned understand that if the assessment work obligation has not yet come due under 30 U.S.C. 28 (for those claims in their first assessment year only); a notice of intent to hold reciting this condition must be recorded by the December 30th following the filing of this waiver.
5. The undersigned understand that mill and tunnel sites may also be listed upon this waiver and be waived from payment of the maintenance fee; and that a notice of intent to hold for these sites is required to be recorded by the December 30th immediately following the filing of this waiver.
6. The undersigned understand and acknowledge that pursuant to 43 U.S.C. 1212 and 18 U.S.C. 1001; the filing or recording of a false, fictitious, or fraudulent document with the Bureau of Land Management may result in a fine of up to \$250,000, a prison term not to exceed five years, or both.
7. The mining claims, mill or tunnel sites for which this waiver from payment of the maintenance fees is requested are:

CLAIM OR SITE NAME	BLM RECORDATION SERIAL NUMBER
1. #12 BEEHIVE	✓ 292067 AMC
2. #16 BEEHIVE	294582 AMC
3. #23 BEEHIVE	294589 AMC
4. #24 BEEHIVE	294590 AMC
5. #7 BEEHIVE	339958 AMC
6. #9 BEEHIVE	339959 AMC
7. #13 BEEHIVE	292068 AMC
8. #10 BEEHIVE	283918 AMC
9. #14 BEEHIVE	292069 AMC
10. #20 BEEHIVE	294586 AMC

The owner(s) (claimants) of the above mining claims and sites are:

JANE LITTLE  
(Owner's Name - Please Print)

Jane L. Little  
(Owner's Signature)

217 Skyline Drive  
(Street or P.O. Box)

Agent

Nome AK 99603  
(City) (State) (Zip Code)

Thomas M Baker

(Owner's Name - Please Print)

(Owner's Signature)

(Street or P.O. Box)

PHOENIX, ARIZONA

(City) (State) (Zip Code)

2014 AUG 20 P 2:16

(Owner's Name - Please Print)

RECEIVED  
BLM AZ STATE OFFICE  
(Owner's Signature)

(Street or P.O. Box)

(City) (State) (Zip Code)

ENTERED  
SEP 11 2014

ENTERED  
AUG 23 2014

(Continued on page 2)

BY: PM

BY:

NWV  
9/23/2014  
Ruv



283912

292067

294581

339958

Where Recorded Return Document to:

Jane Little  
217 Skyline Drive  
Homer, Alaska  
99603

Check here if this is a change of address.

Telephone: (907) 235-0550

E-mail address: JL.alaska@yahoo.com

**AFFIDAVIT OF PERFORMANCE OF ANNUAL WORK**

1. State of Arizona, County of LAPAZ ss:

2. I (Name) JANE B. LITTLE

3. Reside at (Address) 217 Skyline Drive

City HOMER BOBROUGH Kenai Peninsula PHOENIX, ARIZONA

BLM  
Date  
Stamp  
RECEIVED  
BLM AZ STATE OFFICE  
2014 AUG 20 P 2: 15

State AK 99603 being duly sworn, depose and say that I am a citizen of the United States, more than eighteen years of age, and that all of the facts set forth in this affidavit, subject to the provisions and penalties of U.S.C. 1001 pertaining to the filing of false, fictitious, or fraudulent statements with the United States, are true and correct according to the best of my knowledge, information and belief.

4. Owner's name and address (If not shown in Items 1-3 above).

5. That I am personally acquainted with the mining claim(s). The work and improvements were made by and at the expense of the owner(s) of said claim(s). Said contiguous group of claims, listed on this document, are situated in

PLUMOSA (optional) Mining District; LAPAZ County, Arizona.

Line No.	AMC NUMBER	CLAIM/SITE NAME	COUNTY RECORDER DATA (REVISED)	TWP	RNG	SEC
1	292067	BEEHIVE #12		3N	20W	14
2	294582	BEEHIVE #16		3N	20W	14
3	294589	BEEHIVE #23		3N	20W	14
4	294590	BEEHIVE #24		3N	20W	14
5	339958	BEEHIVE #7		3N	20W	15
6	339959	BEEHIVE #9		3N	20W	15

Form: MCF108  
Revised Jan. 2006  
Page 1 of 2

ENTERED  
AUG 25 2014  
BY: RAM

BLM  
Date  
Stamp  
RECEIVED  
BLM AZ STATE OFFICE  
2014 AUG 20 P 2:15

7	283918	BEEHIVE #10		3N	20W	15
8	292068	BEEHIVE #13		3N	20W	15
9	292069	BEEHIVE #14		3N	20W	15
10	294586	BEEHIVE #20		3N	20W	15

PHOENIX, ARIZONA

6. That between the dates starting at 12 o'clock noon on September 1, 20 14 and ending at 12 o'clock noon September 1, 20 15 at least \$ 2500 dollars worth of work and improvements were done and performed upon said claim(s) or upon one or more of a contiguous group of claims for the benefit of all, wholly or partly on a contiguous group of claims for the benefit of all, not including the location work.

7. That the following persons were employed to perform the work and improvements described herein: FORREST BAKER

8. That the work and improvements performed were: EXTEND CUTS, IMPROVE ROADS, MAINTAIN TRAILS, FILL HOLES, CLEAN UP TRASH

9. Dated: 8-8-2014 Signature: June B. Little


SUBSCRIBED AND SWORN TO before me, a Notary Public, this 8th day of Aug 20 14

By: [Signature]

Notary Public in and for Alaska

My Commission Expires 3-27-18

Bureau of Land Management  
Arizona State Office  
[www.az.blm.gov](http://www.az.blm.gov)



No. of Claims: 10 x \$10 = \$100  
Check No.: 067035 Init. [Signature]  
Receipt No.: 3107912  
For BLM Use Only

Form: MCF1  
Revised Jan. 20  
Page 2 of





Forrest Baker  
 PO Box 962  
 Quartzsite, AZ 85346

PHOENIX AZ 852

19 AUG 2014 PM 3 L



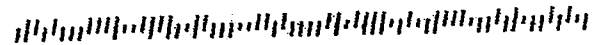
*Bureau of Land Management  
 Arizona State Office  
 1 North Central Ave. Suite 800  
 Phoenix Az  
 85004*

PHOENIX, ARIZONA


2014 AUG 20 P 2:14

RECEIVED  
 BLM AZ STATE OFFICE

8500484427



**United States Department of the Interior**  
**Bureau of Land Management**  
 LANDS/RECREATION & PLANNING  
 ONE N CENTRAL AVE  
 PHOENIX, AZ 85004 -2203  
 Phone: 602-417-9200



No: 3107912

<b>Transaction #:</b> 3199567	
<b>Date of Transaction:</b> 08/21/2014	
<b>CUSTOMER:</b>	
FORREST BAKER PO BOX 962 QUARTZSITE, AZ 85346-0962 US	

LINE #	QTY	DESCRIPTION	REMARKS	UNIT PRICE	TOTAL
1	1.00	LOCATABLE MINERALS / MINING CLAIMS-NOT NEW-UNADJUD, ONE AUTH NO. ONLY / MINING CLAIM MONEY RECEIVED CASES: AMC292067/\$100.00	MAINT FEE WAIVER (10) 2015 / POL (10) 2014	- n/a -	100.00
<b>TOTAL:</b>					<b>\$100.00</b>

PAYMENT INFORMATION					
1	AMOUNT:	100.00	POSTMARKED:	08/19/2014	
	TYPE:	CHECK	RECEIVED:	08/20/2014	
	CHECK NO:	067035			
	NAME:	BAKER, FORREST M PO BOX 962 QUARTZSITE AZ 85346-0962 US			

REMARKS

This receipt was generated by the automated BLM Collections and Billing System and is a paper representation of a portion of the official electronic record contained therein.

**MAINTENANCE FEE PAYMENT WAIVER CERTIFICATION**

441

This small miner waiver is filed to hold the claims/sites listed below for the assessment year beginning at noon on the first September 1 following the official filing of this form with BLM.

The undersigned owner(s) of the mining claims/sites listed below hereby certify under penalty of 18 U.S.C. 1001 and 43 U.S.C. 1212 that:

I/We control, or will control, ten or fewer mining claims/sites located and maintained on Federal land in the United States of America on the August 31 that is one day before the beginning of the assessment year indicated in line one above.

I/We have/will performed/performed assessment work upon the claims listed below for the current assessment year as of the August 31 indicated in line three above. This work meets the requirements of the General Mining Law of 1872, *as amended*; the Act of August 10, 1993; and the regulations at 43 CFR 3833 and 3850. Such work will be described on our affidavit of labor. Listing a site on this form constitutes a filing of a Notice of Intention to Hold for that site. I enclose a \$5.00 per site service charge (recording fee) for each site listed.

Please check this box if the following statement applies to you.

*I/We relinquish my/our claims and/or sites not listed below.*

Amc 283912  
Amc 292067  
Amc 294581  
Amc 339958

The mining claims and sites for which the above waiver from payment of the maintenance fees is made are:

CLAIM NAME	BLM RECORDATION SERIAL NUMBER
1. #12 BEEHIVE ✓	292067 AMC
2. #16 BEEHIVE	294582 AMC
3. #23 BEEHIVE	294589 AMC
4. #24 BEEHIVE	294590 AMC
5. #7 BEEHIVE	339958 AMC
6. #9 BEEHIVE	339959 AMC
7. #18 BEEHIVE	283918 AMC
8. #13 BEEHIVE	292068 AMC
9. #14 BEEHIVE	292069 AMC
10. #20 BEEHIVE	294586 AMC

All owner(s) of the above mining claims and sites are filing for this waiver.

I/We understand and acknowledge that pursuant to 43 U.S.C. 1212 and 18 U.S.C. 1001, the filing of a false, fictitious, or fraudulent document with the Bureau of Land Management may result in a fine of up to \$10,000, a prison term not to exceed five years, or both.

JANE LITTLE  
(Owner's Name - Please Print)

x Jane B. Little  
(Owner's Signature)

(Street or P.O. Box)

(City) (State) (Zip Code)

(Owner's Name - Please Print)

(Owner's Signature)

(Street or P.O. Box)

(City) (State) (Zip Code)

(Owner's Name - Please Print)

(Owner's Signature)

(Street or P.O. Box)

(City) (State) (Zip Code)

(Owner's Name - Please Print)

(Owner's Signature)

(Street or P.O. Box)

(City) (State) (Zip Code)

ENTERED  
SEP 18 2013  
BY: JM

RECEIVED  
BLM AZ STATE OFFICE  
2013 AUG 22 P 3:08  
PHOENIX, ARIZONA



AMC 292067  
 294581  
 339958  
 2833912  
 299

When Recorded Return Document

JANE LITTLE  
217 SKYLINE DRIVE  
HOMER, ALASKA 99603

FILED IN OFFICIAL RECORDS OF  
 LA PAZ COUNTY, ARIZONA  
 Rec. No. 2013-3615 2 Pgs  
 Fee \$ 10.00  
 Date/Time 8-20-2013  
 Filing Req. Of  
Forrest Baker  
 Shelly D. Baker, County Recorder

Check here is this is a change of address.

Telephone: (907) 235-0550

E-mail address: j.alaska@yahoo.com

**AFFIDAVIT OF PERFORMANCE OF ANNUAL WORK**

1. State of Arizona, County of LAPAZ ss:

2. I (Name) JANE B. LITTLE

3. Reside at (Address) 217 SKYLINE DRIVE

HOMER

City HOMER BOROUGH County KENAI PENINSULA

RECEIVED  
 BLM AZ STATE OFFICE  
 2013 AUG 22 P 3:08  
 PHOENIX, ARIZONA  
 BLM  
 Date  
 Stamp

State AK Zip 99603 being duly sworn, depose and say that I am a citizen of the United States, more than eighteen years of age, and that all of the facts set forth in this affidavit, subject to the provisions and penalties of 18 U.S.C. 1001 pertaining to the filing of false, fictitious, or fraudulent statements with the United States, are true and correct according to the best of my knowledge, information and belief.

4. Owner's name and address (If not shown in Items 1-3 above).

5. That I am personally acquainted with the mining claim(s). The work and improvements were made by and at the expense of the owner(s) of said claim(s). Said contiguous group of claims, listed on this document, are situated in the

PLUMOSA (optional) Mining District; LAPAZ County, Arizona.

Line No.	AMC NUMBER	CLAIM/SITE NAME	COUNTY RECORDER DATA (If available)	TWP	RNG	SEC
1	292067	BEEHIVE #12		3N	20W	14
2	294582	BEEHIVE #16		3N	20W	14
3	294589	BEEHIVE #23		3N	20W	14
4	294590	BEEHIVE #24		3N	20W	14
5	339958	BEEHIVE #7		3N	20W	15
6	339959	BEEHIVE #9		3N	20W	15

Form: MCF108  
 Revised Jan. 2006  
 Page 1 of 2

ENTERED  
 SEP 06 2013  
 BY: AT

BLM  
Date  
Stamp

RECEIVED  
BLM AZ STATE OFFICE  
2013 AUG 22 2 08 PM  
PHOENIX, ARIZONA

7	283918	BEEHIVE #10		3N	20W	15
8	292068	BEEHIVE #13		3N	20W	15
9	292069	BEEHIVE #14		3N	20W	15
10	294586	BEEHIVE #20		3N	20W	15

6. That between the dates starting at 12 o'clock noon on September 1, 20 10 and ending at 12 o'clock noon on September 1, 20 11 at least \$ 2500 dollars worth of work and improvements were done and performed upon said claim(s) or upon one or more of a contiguous group of claims for the benefit of all, wholly or partly outside of a contiguous group of claims for the benefit of all, not including the location work.

7. That the following persons were employed to perform the work and improvements described herein:  
FORREST BAKER & JANE LITTLE *Jane B. Little*

8. That the work and improvements performed were: EXTEND CUTS, IMPROVE ROADS, MAINTAIN TRAILS, FILL HOLES


9. Dated: Aug. 14, 2013 Signature: Forrest M. Baker Jane B. Little

SUBSCRIBED AND SWORN TO before me, a Notary Public, this 14th day of Aug 20 13

By: [Signature]


Notary Public in & for Alaska

My Commission Expires 3-27-14



Bureau of Land Management  
Arizona State Office  
[www.az.blm.gov](http://www.az.blm.gov)

No. of Claims: 10  
Check No.: 3440 Init. [Signature]  
Receipt No.: 2862903  
For BLM Use Only






Forrest Baker  
P.O. Box 962  
Quartzsite Az 85346

PHOENIX AZ 850

21 AUG 2013 PM 10 11



Bureau of Land Management  
One North Central Ave. Suite 800  
Phoenix Az 85004

PHOENIX, ARIZONA

2013 AUG 22 P 3:08

RECEIVED  
BLM AZ STATE OFFICE

65004442700






Forrest Baker  
P.O. Box 962  
Quantico Az 85346

PHOENIX AZ 850

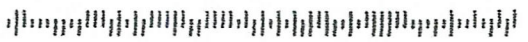
21 AUG 2013 PM 10:1



Bureau of Land Management  
One North Central Ave. Suite 800  
Phoenix Az 85004

RECEIVED  
BLM AZ STATE OFFICE  
2013 AUG 22 P 3:08  
PHOENIX, ARIZONA

05004442700



**United States Department of the Interior**  
**Bureau of Land Management**  
 LANDS/RECREATION & PLANNING  
 ONE N CENTRAL AVE  
 PHOENIX, AZ 85004 -2203  
 Phone: 602-417-9200

Receipt

No: 2862903

<b>Transaction #:</b> 2948796	
<b>Date of Transaction:</b> 08/23/2013	
<b>CUSTOMER:</b>	
JANE LITTLE 217 SKYLINE DR HOMER,AK 99603-9270 US	

LINE #	QTY	DESCRIPTION	REMARKS	UNIT PRICE	TOTAL
1	1.00	LOCATABLE MINERALS / MINING CLAIMS-NOT NEW-UNADJUD,ONE AUTH NO. ONLY / MINING CLAIM MONEY RECEIVED CASES: AMC292067/\$100.00	MAINT FEE WAIVER (10) 2014 / POL (10) 2013	- n/a -	100.00
<b>TOTAL:</b>					<b>\$100.00</b>

PAYMENT INFORMATION					
1	AMOUNT:	100.00	POSTMARKED:	08/21/2013	
	TYPE:	CHECK	RECEIVED:	08/22/2013	
	CHECK NO:	3440			
	NAME:	BAKER, FORREST M PO BOX 962 QUARTZSITE AZ 85346 US			

REMARKS

This receipt was generated by the automated BLM Collections and Billing System and is a paper representation of a portion of the official electronic record contained therein.

AME 292067

Little

Form 3830-2 (March 2007)

UNITED STATES DEPARTMENT OF THE INTERIOR BUREAU OF LAND MANAGEMENT

MAINTENANCE FEE WAIVER CERTIFICATION

SEE INSTRUCTIONS ON REVERSE

AME 292067 AME 283912 AME 294581

FORM APPROVED OMB NO. 1004-0114 Expires: February 28, 2010

229

AME 339958

- 1. This small miner waiver is filed for the assessment year beginning at noon on September 1, 2012 and ending at noon on September 1, 2013.
2. The undersigned and all related parties owned ten or fewer mining claims, mill, or tunnel sites located and maintained on Federal lands in the United States of America on September 1, 2012.
3. The undersigned have performed the assessment work required by law for each mining claim listed prior to filing this waiver and understand that by filing this form; an affidavit of assessment work must be recorded by the December 30th following the filing of this waiver.
4. The undersigned understand that if the assessment work obligation has not yet come due under 30 U.S.C. 28 (for those claims in their first assessment year only); a notice of intent to hold reciting this condition must be recorded by the December 30th following the filing of this waiver.
5. The undersigned understand that mill and tunnel sites may also be listed upon this waiver and be waived from payment of the maintenance fee; and that a notice of intent to hold for these sites is required to be recorded by the December 30th immediately following the filing of this waiver.
6. The undersigned understand and acknowledge that pursuant to 43 U.S.C. 1212 and 18 U.S.C. 1001; the filing or recording of a false, fictitious, or fraudulent document with the Bureau of Land Management may result in a fine of up to \$250,000, a prison term not to exceed five years, or both.
7. The mining claims, mill or tunnel sites for which this waiver from payment of the maintenance fees is requested are:

Table with 2 columns: CLAIM OR SITE NAME, BLM RECORDATION SERIAL NUMBER. Rows include #12 BEEHIVE, #16 BEEHIVE, #23 BEEHIVE, #24 BEEHIVE, #7 BEEHIVE, #9 BEEHIVE, #10 BEEHIVE, #13 BEEHIVE, #14 BEEHIVE, #20 BEEHIVE.

The owner(s) (claimants) of the above mining claims and sites are:

JANE LITTLE

(Owner's Name - Please Print)

Jane Little (Owner's Signature)

10001 SLALOM CIRCLE

(Street or P.O. Box)

ANCHORAGE AK 99507

(City)

(State)

(Zip Code)

OTHER ADDRESS: 217 SKYLINE DRIVE HOOPER AK 99503

(Owner's Name - Please Print)

(Street or P.O. Box)

(City)

(State)

(Zip Code)

Jane Little (Owner's Signature)

(Owner's Name - Please Print)

(Street or P.O. Box)

(City)

(State)

(Zip Code)

(Owner's Signature)

(Continued on page 2)

ML RS - 10 corrected @ 1/8/2013 TS ENTERED INTO COMPUTER

ENTERED IN COMPUTER RE 8-29-12

RECEIVED BLM ARIZONA STATE OFFICE 2012 AUG -9 P 3:21 PHOENIX, ARIZONA



December 28, 2012

Bureau of Land Management  
Arizona State Office  
ATTN: Tony Smith  
One North Central Avenue, Suite 800  
Phoenix, Arizona 85004-4427

Dear Tony:

Thank you for calling me back today and clarifying what I needed to do to rectify the filing error. I have included the correction to amend the copy signature with an original signature in blue as you requested.

Please let me know if you need any additional information. You can contact me at home (907) 336-0056, at my cell (907) 299-1649, or my e-mail at [jlalaska@yahoo.com](mailto:jlalaska@yahoo.com)

Thank you,




Jane Little  
10001 Slalom Circle  
Anchorage, AK 99507

RECEIVED  
BUREAU OF LAND MANAGEMENT  
2013 JAN -3 A 1:25  
PHOENIX, ARIZONA

Jane Little  
10001 Alalom Circle  
Anchorage, AK 99507

CERTIFIED MAIL™



ANCHORAGE AK 995

29 DEC 2012 PM 1 T

7008 1300 0000 5845 5925

RECEIVED


BLM AZ STATE OFFICE

2013 JAN -3 A 1:07

PHOENIX, ARIZONA

Happy Holidays

BREAST CANCER



USA First-Class



Bureau of Land Management  
Arizona State Office  
ATTN: Jony Smith  
One North Central Avenue, Suite 800  
Phoenix, AZ 85004-4427

ATTN: Jony Smith

85004\$4427





# United States Department of the Interior



BUREAU OF LAND MANAGEMENT  
Arizona State Office  
One North Central Avenue, Suite 800  
Phoenix, Arizona 85004-4427  
[www.blm.gov/az/](http://www.blm.gov/az/)

December 6, 2012

In Reply Refer To:  
3800 (9310) TS  
AMC292067,AMC283912,AMC294581

CERTIFIED MAIL – RETURN RECEIPT REQUESTED 7011 2970 0002 3234 9785

## NOTICE

JANE LITTLE  
10001 SLALOM CIRCLE  
ANCHORAGE, AK 99507

---

BEEHIVE #12,#16,#23,#24,#7,#9,#10,#13,#14,#20  
AMC292067,AMC294582,AMC294589,AMC294590,AMC339958,  
AMC339959,AMC283918,AMC292068,AMC292069, AMC294586

---

### Maintenance Fee Waiver Held for Rejection

This office received the Maintenance Fee Waiver Certification (waiver) for the above listed mining claim(s). The waiver is not properly completed and does not meet the annual filing requirements.

In accordance with 43 Code of Federal Regulations (CFR) 3835.10, the name, address, and original signatures of all owners of the mining claim must be included on the waiver form. Please correct the discrepancy as noted below.

The Maintenance Fee Waiver Certification form received does not contain an original signature, it is a copy. We require the original signatures of all owners of the mining claim. Return the signed copy with the original signature to the attention of Tony Smith.

In order to correct the defect in the waiver, per 43 CFR 3835.93, you must provide this office with the requested information within 60 days of your receipt of this notice. If you are unable to provide this information, you have the option of paying the annual maintenance fee of \$140 per claim. If your claim is a placer claim the annual maintenance fee of \$140 per 20 acres would be due. If neither is received within the 60 day time frame, the claim(s) will be declared forfeited and closed.



If additional information is required, please contact Tony Smith 602-417-9355. Please include your AMC serial number(s) on all correspondence.

*Rebecca Heick*

Rebecca Heick  
Group Administrator  
Lands and Minerals

Enclosures

**SENDER: COMPLETE THIS SECTION**

- Complete items 1, 2, and 3. Also complete item 4 if Restricted Delivery is desired.
- Print your name and address on the reverse so that we can return the card to you.
- Attach this card to the back of the mailpiece, or on the front if space permits.

1. Article Addressed to:

JANE LITTLE  
 10001 SLALOM CIRCLE  
 ANCHORAGE, AK 99507  
 AMC292067, AMC283912, AMC294581

RECEIVED  
 TIMAZ STATE  
 2012 DEC 8 P 12:02  
 PHOENIX, ARIZ  
 TS

**COMPLETE THIS SECTION ON DELIVERY**

A. Signature  
 X *Jane Little*  Agent  Addressee

B. Received by (Printed Name) C. Date of Delivery  
 JANE LITTLE 12/24/12

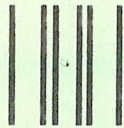
D. Is delivery address different from item 1?  Yes  
 If YES, enter delivery address below:  No

3. Service Type  
 Certified Mail  Express Mail  
 Registered  Return Receipt for Merchandise  
 Insured Mail  C.O.D.

4. Restricted Delivery? (Extra Fee)  Yes

2. Article Number  
 (Transfer from service label) 7011 2970 0002 3234 9785

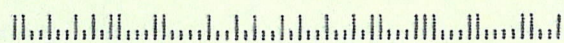
UNITED STATES POSTAL SERVICE



First-Class Mail  
 Postage & Fees Paid  
 USPS  
 Permit No. G-10

• Sender: Please print your name, address, and ZIP+4 in this box •

Bureau of Land Management  
 Arizona State Office (AZ931-TS)  
 One North Central Avenue, Ste 800  
 Phoenix, AZ 85004-4427



Form 3830-2  
(March 2007)

UNITED STATES DEPARTMENT OF THE INTERIOR  
BUREAU OF LAND MANAGEMENT

*JML*

AMC 292067  
AMC 283912  
AMC 294581

FORM APPROVED  
OMB NO. 1004-0114  
Expires: February 28, 2010

229

MAINTENANCE FEE WAIVER CERTIFICATION

SEE INSTRUCTIONS ON REVERSE

AMC 339958

1. This small miner waiver is filed for the assessment year beginning at noon on September 1, ~~2011~~ and ending at noon on September 1, ~~2012~~.
2. The undersigned and all related parties owned ten or fewer mining claims, mill, or tunnel sites located and maintained on Federal lands in the United States of America on September 1, ~~2012~~.
3. The undersigned have performed the assessment work required by law for each mining claim listed prior to filing this waiver and understand that by filing this form; an affidavit of assessment work must be recorded by the December 30th following the filing of this waiver.
4. The undersigned understand that if the assessment work obligation has not yet come due under 30 U.S.C. 28 (for those claims in their first assessment year only); a notice of intent to hold reciting this condition must be recorded by the December 30th following the filing of this waiver.
5. The undersigned understand that mill and tunnel sites may also be listed upon this waiver and be waived from payment of the maintenance fee; and that a notice of intent to hold for these sites is required to be recorded by the December 30th immediately following the filing of this waiver.
6. The undersigned understand and acknowledge that pursuant to 43 U.S.C. 1212 and 18 U.S.C. 1001; the filing or recording of a false, fictitious, or fraudulent document with the Bureau of Land Management may result in a fine of up to \$250,000, a prison term not to exceed five years, or both.
7. The mining claims, mill or tunnel sites for which this waiver from payment of the maintenance fees is requested are:

CLAIM OR SITE NAME	BLM RECORDATION SERIAL NUMBER
1. #12 BEEHIVE	292067-AMC ✓
2. #16 BEEHIVE	294582-AMC ✓
3. #23 BEEHIVE	294589-AMC ✓
4. #24 BEEHIVE	294590-AMC ✓
5. #7 BEEHIVE	339958-AMC
6. #9 BEEHIVE	339959-AMC
7. #10 BEEHIVE	283918-AMC ✓
8. #13 BEEHIVE	292068-AMC ✓
9. #14 BEEHIVE	292069-AMC ✓
10. #20 BEEHIVE	294586-AMC ✓

The owner(s) (claimants) of the above mining claims and sites are :

JANE LITTLE  
 (Owner's Name - Please Print)  
 10001 SLALOM CIRCLE  
 (Street or P.O. Box)  
 ANCHORAGE AK 99507  
 (City) (State) (Zip Code)

*Jane Little*  
(Owner's Signature)

(OTHER ADDRESS:  
217 SKYLINE DRIVE  
FIDLER, AK 99603

(Owner's Name - Please Print)

(Owner's Signature)

Zip Code)

(Owner's Signature)

Zip Code)

AC 486  
(not original)  
Signature

(Continued on page 2)

NL  
RS - 10

ENTERED IN COMPUTER  
RE 8-29-12

RECEIVED  
BLM ALASKA STATE OFFICE  
2012 AUG -9 P 3:21  
PHOENIX, ARIZONA



When Recorded Return Document to:

Jane Little  
1001 Alamo Circle  
Anchorage, Alaska  
99507

Check here if this is a change of address.

Telephone: (907) 299-1649

E-mail address: jalaska@yahoo.com

**AFFIDAVIT OF PERFORMANCE OF ANNUAL WORK**

1. State of Arizona, County of LAPAZ ss:

2. I (Name) JANE B. LITTLE

3. Reside at (Address) 217 SKYLINE DRIVE

City HOMER <sup>BOROUGH</sup> County KENAI PENINSULA

RECEIVED  
BLM AZ STATE OFFICE  
2012 AUG -9 P 3:11  
PHOENIX, ARIZONA  
BLM Date Stamp

State AK Zip 99603 being duly sworn, depose and say that I am a citizen of the United States, more than eighteen years of age, and that all of the facts set forth in this affidavit, subject to the provisions and penalties of 18 U.S.C. 1001 pertaining to the filing of false, fictitious, or fraudulent statements with the United States, are true and correct according to the best of my knowledge, information and belief.

4. Owner's name and address (If not shown in Items 1-3 above), \_\_\_\_\_

5. That I am personally acquainted with the mining claim(s). The work and improvements were made by and at the expense of the owner(s) of said claim(s). Said contiguous group of claims, listed on this document, are situated in the

PHOENIX (optional) Mining District; LAPAZ County, Arizona.

Line No.	AMC NUMBER	CLAIM/SITE NAME	COUNTY RECORDER DATA (if available)	TWP	RNG	SEC
1	292067	BEEHIVE #12		3N	20W	14
2	294582	BEEHIVE #16		3N	20W	14
3	294589	BEEHIVE #23		3N	20W	14
4	294590	BEEHIVE #24		3N	20W	14
5	339958	BEEHIVE #7		3N	20W	15
6	339959	BEEHIVE #9		3N	20W	15

ENTERED IN COMPUTER  
RE 8-29-12

RECEIVED  
BLM AZ STATE OFFICE  
2012 AUG -9 P 3:21  
PHOENIX, ARIZONA  
BLM  
Date  
Stamp

7	283918	BEEHIVE #10		3N	20W	15
8	292068	BEEHIVE #13		3N	20W	15
9	292069	BEEHIVE #14		3N	20W	15
10	294586	BEEHIVE #20		3N	20W	15

6. That between the dates starting at 12 o'clock noon on September 1, 20 11 and ending at 12 o'clock noon on September 1, 20 12 at least \$ 2500 dollars worth of work and improvements were done and performed upon said claim(s) or upon one or more of a contiguous group of claims for the benefit of all, wholly or partly outside of a contiguous group of claims for the benefit of all, not including the location work.

7. That the following persons were employed to perform the work and improvements described herein: FORREST BAKER

8. That the work and improvements performed were: EXTEND CUTS, IMPROVE ROADS, MAINTAIN TRAILS, FILL HOLES, CLEAN UP TRASH.

9. Dated July 30, 2012 Signature: Jane B. Little


SUBSCRIBED AND SWORN TO before me, a Notary Public, this 30<sup>th</sup> day of July 20 12

By: Jane Bella Little

Notary Public [Signature]

My Commission Expires 03/18/2015

Bureau of Land Management  
Arizona State Office  
[www.az.blm.gov](http://www.az.blm.gov)



No. of Claims: 10 x \$10 = 100  
Check No.: 060315 nit. [Signature]  
Receipt No.: 2627376  
For BLM Use Only

Form: MCF108  
Revised Jan. 2006  
Page 2 of 2

United States Department of the Interior

Bureau of Land Management  
 LANDS/RECREATION & PLANNING  
 ONE N CENTRAL AVE  
 PHOENIX, AZ 85004 -2203  
 Phone: 602-417-9200

Receipt

No:

2627376

<b>Transaction #:</b> 2707823	
<b>Date of Transaction:</b> 08/10/2012	
<b>CUSTOMER:</b>	
JANE LITTLE 10001 SLALOM DIR ANCHORAGE, AK 99507 US	

LINE #	QTY	DESCRIPTION	REMARKS	UNIT PRICE	TOTAL
1	1.00	LOCATABLE MINERALS / MINING CLAIMS-NOT NEW-UNADJUD, ONE AUTH NO. ONLY / MINING CLAIM MONEY RECEIVED CASES: AMC292067/\$100.00	POL 2012/10 WAV	- n/a -	100.00
<b>TOTAL:</b>					<b>\$100.00</b>

PAYMENT INFORMATION			
1	AMOUNT:	100.00	POSTMARKED: 08/08/2012
	TYPE:	CHECK	RECEIVED: 08/10/2012
	CHECK NO:	060315	
	NAME:	BAKER, FORREST 10001 SLALOM DIR ANCHORAGE AK 99507 US	

<b>REMARKS</b>
WAIVER SUBMITTED IS NOT THE ORIGINAL

This receipt was generated by the automated BLM Collections and Billing System and is a paper representation of a portion of the official electronic record contained therein.



Form 3830-2  
(January 2000)

UNITED STATES  
DEPARTMENT OF THE INTERIOR  
BUREAU OF LAND MANAGEMENT

**MAINTENANCE FEE WAIVER CERTIFICATION**

SEE INSTRUCTIONS ON REVERSE

AMC 292067 (400)  
AMC 294581  
AMC 339958  
AMC 283912  
FORM APPROVED  
OMB NO. 1004-0114  
Expires: December 31, 2002

1. This small miner waiver is filed for the assessment year beginning at noon on September 1, 2011 and ending at noon on September 1, 2012
2. The undersigned and all related parties owned ten or fewer mining claims, mill, or tunnel sites located and maintained on Federal lands in the United States of America on September 1, 2011
3. The undersigned have performed the assessment work **required by law** for each mining claim listed **prior to filing this waiver** and understand that by filing this form; an affidavit of assessment work must be recorded by the December 30th following the filing of this waiver.
4. The undersigned understand that if the assessment work obligation has not yet come due under 30 U.S.C. 28 (for those claims in their first assessment year only); a notice of intent to hold reciting this condition must be recorded by the December 30th following the filing of this waiver.
5. The undersigned understand that mill and tunnel sites may also be listed upon this waiver and be waived from payment of the maintenance fee; and that a notice of intent to hold for these sites is required to be recorded by the December 30th immediately following the filing of this waiver.
6. The undersigned understand and acknowledge that pursuant to 43 U.S.C. 1212 and 18 U.S.C. 1001; the filing or recording of a false, fictitious, or fraudulent document with the Bureau of Land Management may result in a fine of up to \$250,000, a prison term not to exceed five years, or both.
7. The mining claims, mill or tunnel sites for which this waiver from payment of the maintenance fees is requested are:

CLAIM OR SITE NAME	BLM RECORDATION SERIAL NUMBER
1. # 12 BEEHIVE	292067 AMC
2. # 16 BEEHIVE	294582 AMC
3. # 23 BEEHIVE	294589 AMC
4. # 24 BEEHIVE	294590 AMC
5. # 7 BEEHIVE	339958 AMC
6. # 9 BEEHIVE	339959 AMC
7. # 10 BEEHIVE	283918 AMC
8. # 13 BEEHIVE	292068 AMC
9. # 14 BEEHIVE	292069 AMC
10. # 20 BEEHIVE	294586 AMC

The owner(s) (claimants) of the above mining claims and sites are:

JANE LITTLE  
(Owner's Name - Please Print)  
217 SKYLINE DRIVE  
(Street or P.O. Box)  
HOMER ALASKA 99603  
(City) (State) (Zip Code)

Jane D. Little  
(Owner's Signature)

(Owner's Name - Please Print)  
(Street or P.O. Box)  
(City) (State) (Zip Code)  
(Owner's Name - Please Print)  
(Street or P.O. Box)  
(City) (State) (Zip Code)

(Owner's Signature)

(Owner's Signature)



RECEIVED  
BLM ALASKA STATE OFFICE  
2011 AUG 23 A 8:01  
PHOENIX, ARIZONA

(Continued on reverse)

8/31/2011 IS  
ENTERED INTO COMPUTER

When Recorded Return To  
JANE LITTLE  
217 SKYLINE DRIVE  
HOMER, ALASKA 99603

201-3581  
 Page 1 of 3  
 Requested By: JANE LITTLE  
 SHELLY D BAKER, RECORDER  
 OFFICIAL RECORDS OF LA PAZ COUNTY, AZ  
 08-15-2011 02:31 PM Recording Fee \$19.00

Check here is this is a change of address.

Telephone: (907) 235-0550

E-mail address: j.lalaska@yahoo.com

**AFFIDAVIT OF PERFORMANCE OF ANNUAL WORK**

1. State of Arizona, County of LAPAZ ss:

2. I (Name) JANE B. LITTLE

3. Reside at (Address) 217 SKYLINE DRIVE

§  
 City HOMER <sup>BOROUGH</sup> County KENAI PENINSULA

RECEIVED  
 BLM AZ STATE OFFICE  
 2011 AUG 23 A 8:01  
 PHOENIX, ARIZONA  
 BLM  
 Date  
 Stamp

State AK Zip 99603 being duly sworn, depose and say that I am a citizen of the United States, more than eighteen years of age, and that all of the facts set forth in this affidavit, subject to the provisions and penalties of 18 U.S.C. 1001 pertaining to the filing of false, fictitious, or fraudulent statements with the United States, are true and correct according to the best of my knowledge, information and belief.

4. Owner's name and address (If not shown in Items 1-3 above). \_\_\_\_\_

5. That I am personally acquainted with the mining claim(s). The work and improvements were made by and at the expense of the owner(s) of said claim(s). Said contiguous group of claims, listed on this document, are situated in the

PHOMOSA (optional) Mining District; LAPAZ County, Arizona.

Line No.	AMC NUMBER	CLAIM/SITE NAME	COUNTY RECORDER DATA (If available)	TWP	RNG	SEC
1	292067	BEEHIVE #12		3N	20W	14
2	294582	BEEHIVE #16		3N	20W	14
3	294589	BEEHIVE #23		3N	20W	14
4	294590	BEEHIVE #24		3N	20W	14
5	339958	BEEHIVE #7		3N	20W	15
6	339959	BEEHIVE #9		3N	20W	15



RECEIVED  
BLM AZ STATE OFFICE  
2011 AUG 23 A 8:01  
PHOENIX, ARIZONA  
BLM  
Date  
Stamp

7	283918	BEEHIVE #10		3N	20W	15
8	292068	BEEHIVE #13		3N	20W	15
9	292069	BEEHIVE #14		3N	20W	15
10	294586	BEEHIVE #20		3N	20W	15

6. That between the dates starting at 12 o'clock noon on September 1, 20 11 at least \$ 2500 dollars worth of work and improvements were done and performed upon said claim(s) or upon one or more of a contiguous group of claims for the benefit of all, wholly or partly outside of a contiguous group of claims for the benefit of all, not including the location work.


7. That the following persons were employed to perform the work and improvements described herein: FORREST BAKER

8. That the work and improvements performed were: EXTEND CUTS, IMPROVE ROADS, MAINTAIN TRAILS, FILL HOLES, CLEAN UP TRASH

9. Dated: Aug 5, 2011 Signature: Jane B. Little

SUBSCRIBED AND SWORN TO before me, a Notary Public, this 5<sup>th</sup> day of August 2011  
By: Jane B. Little

Notary Public Linda K. Price  
My Commission Expires 12/02/2013



Bureau of Land Management  
Arizona State Office  
[www.az.blm.gov](http://www.az.blm.gov)

No. of Claims: 10 x \$10 = \$100  
Check No.: 3179 Init. JML  
Receipt No.: 2412413  
For BLM Use Only



Forest Baker  
P.O. Box 962  
Quartzsite Az  
85346

PHOENIX AZ 850

17 AUG 11 PM 6 L



United States Dept. of the Interior  
Bureau of Land Management  
One North Central Ave.  
Box 555  
Phoenix Az.  
85004

8500482223



United States Department of the Interior  
 Bureau of Land Management  
 LANDS/RECREATION & PLANNING  
 ONE N CENTRAL AVE  
 PHOENIX, AZ 85004 -2203  
 Phone: 602-417-9200

Receipt

No:

2412413

<b>Transaction #:</b> 2487761	
<b>Date of Transaction:</b> 08/23/2011	
CUSTOMER:	
JANE LITTLE 217 SKYLINE DR HOMER, AK 99603-9270 US	

LINE #	QTY	DESCRIPTION	REMARKS	UNIT PRICE	TOTAL
1	1.00	LOCATABLE MINERALS / MINING CLAIMS-NOT NEW-UNADJUD, ONE AUTH NO. ONLY / MINING CLAIM MONEY RECEIVED CASES: AMC292067/\$100.00	POL 2011/10 WAV	- n/a -	100.00
<b>TOTAL:</b>					<b>\$100.00</b>

PAYMENT INFORMATION					
1	AMOUNT:	100.00	POSTMARKED:	08/17/2011	
	TYPE:	CHECK	RECEIVED:	08/23/2011	
	CHECK NO:	3179			
	NAME:	BAKER, FORREST M BOX 962 QUARTZSITE AZ 85346 US			

REMARKS

This receipt was generated by the automated BLM Collections and Billing System and is a paper representation of a portion of the official electronic record contained therein.



UNITED STATES DEPARTMENT OF THE INTERIOR  
BUREAU OF LAND MANAGEMENT

AMC 283912  
AMC 292067  
AMC 294581  
AMC 339958

319

FORM APPROVED  
OMB NO. 1004-0114  
Expires: February 28, 2010

MAINTENANCE FEE WAIVER CERTIFICATION

SEE INSTRUCTIONS ON REVERSE

- This small miner waiver is filed for the assessment year beginning at noon on September 1, 2010 and ending at noon on September 1, 2011.
- The undersigned and all related parties owned ten or fewer mining claims, mill, or tunnel sites located and maintained on Federal lands in the United States of America on September 1, 2010.
- The undersigned have performed the assessment work required by law for each mining claim listed prior to filing this waiver and understand that by filing this form; an affidavit of assessment work must be recorded by the December 30th following the filing of this waiver.
- The undersigned understand that if the assessment work obligation has not yet come due under 30 U.S.C. 28 (for those claims in their first assessment year only); a notice of intent to hold reciting this condition must be recorded by the December 30th following the filing of this waiver.
- The undersigned understand that mill and tunnel sites may also be listed upon this waiver and be waived from payment of the maintenance fee; and that a notice of intent to hold for these sites is required to be recorded by the December 30th immediately following the filing of this waiver.
- The undersigned understand and acknowledge that pursuant to 43 U.S.C. 1212 and 18 U.S.C. 1001; the filing or recording of a false, fictitious, or fraudulent document with the Bureau of Land Management may result in a fine of up to \$250,000, a prison term not to exceed five years, or both.
- The mining claims, mill or tunnel sites for which this waiver from payment of the maintenance fees is requested are:

CLAIM OR SITE NAME	BLM RECORDATION SERIAL NUMBER
1. #12 BEEHIVE	292067
2. #16 BEEHIVE	294582
3. #23 BEEHIVE	294589
4. #24 BEEHIVE	294590
5. #7 BEEHIVE	339958
6. #9 BEEHIVE	339959
7. #10 BEEHIVE	283918
8. #13 BEEHIVE	292068
9. #14 BEEHIVE	292069
10. #20 BEEHIVE	294586

The owner(s) (claimants) of the above mining claims and sites are:

JANE LITTLE (Owner's Name - Please Print) ✓  
 217 SKYLINE DRIVE (Street or P.O. Box)  
 HOMER (City) ALASKA (State) 99603 (Zip Code)

Jane Little (Owner's Signature)

SEP 13 2010 updated Address PB

N/A (Owner's Name - Please Print)  
 N/A (Owner's Signature)

N/A (Street or P.O. Box)

N/A (City) N/A (State) N/A (Zip Code)

N/A (Owner's Name - Please Print)  
 N/A (Owner's Signature)

N/A (Street or P.O. Box)

N/A (City) N/A (State) N/A (Zip Code)

RECEIVED  
BLM ARIZONA STATE OFFICE  
2010 AUG 19 A 8:19  
PHOENIX ARIZONA

(Continued on page 2)

9/13/2010 TS  
ENTERED INTO COMPUTER



(Owner's Name - Please Print)  
N/A  
(Street or P.O. Box)

(Owner's Signature)  
N/A \_\_\_\_\_  
(City) (State) (Zip Code)

(Owner's Name - Please Print)  
N/A  
(Street or P.O. Box)

(Owner's Signature)  
N/A \_\_\_\_\_  
(City) (State) (Zip Code)

(Owner's Name - Please Print)  
N/A  
(Street or P.O. Box)

(Owner's Signature)  
N/A \_\_\_\_\_  
(City) (State) (Zip Code)

(Owner's Name - Please Print)  
N/A  
(Street or P.O. Box)

(Owner's Signature)  
N/A \_\_\_\_\_  
(City) (State) (Zip Code)

**INSTRUCTIONS**

1. This certification is made under the provisions of § 1744 of Title 43 and § 28-28k of Title 30 of the United States Code; and the regulations thereunder (43 CFR Part 3830).
2. The claimant(s) must fill in the dates in paragraph 1 for the beginning and ending of the assessment year for which this waiver is sought.
3. The claimant(s) must fill in the date in paragraph 2 for the beginning of the assessment year for which this waiver is sought.
4. All claim and site names and Bureau of Land Management (BLM) serial numbers must be listed for the mining claims, mill sites, and tunnel sites for which the waiver is sought.
5. All owners of the mining claims, mill sites, and tunnel sites and their addresses must be given.
6. This waiver form must be signed by all the claimants or their designated agent, in original form. If an agent is designated, a notarized designation of agent, signed by all of the claimants with proper address given, must be submitted with this waiver.
7. This form must be filed no later than September 1st for the upcoming assessment year in the BLM State Office where the mining claims or sites are recorded, or the waiver cannot be granted by the BLM. (Example: to obtain a waiver for the assessment year 2000, which begins at noon on September 1, 1999, you must qualify for and file for a waiver no later than September 1, 1999, in the proper BLM State Office).
8. For all mining claims which require assessment work, you must record an affidavit of labor on or before the December 30th immediately following the filing of this waiver. For all other mining claims or sites waived, you must record a notice of intent to hold on or before the December 30th immediately following the filing of this waiver.
9. Mill and tunnel sites may also be listed upon this waiver and be waived from payment of the maintenance fee. A notice of intent to hold for these sites is required to be filed by the December 30th following the filing of this waiver.

**NOTICE/BURDEN HOURS STATEMENT**

The Privacy Act of 1974, as amended, and the regulation in 43 CFR 2.48(d) provide that you be furnished the following information in connection with the information required by this certification of waiver from rental fees.

**AUTHORITY:** 30 U.S.C. 28-28k; 43 U.S.C. 1201, 1457, 1740, and 1744; and 43 CFR 3830.

**PRINCIPLE PURPOSE:** This information is to be used to verify that the owner(s) (claimants) of a mining claim has complied with 30 U.S.C. 28f and is entitled to perform assessment work in lieu of paying the maintenance fee for the mining claims listed on this form.

**ROUTINE USE:** (1) Adjudication of the claimant(s) certification of waiver from paying the maintenance fee otherwise required by 30 U.S.C. 28f. (2) Disclosure may be made to appropriate Federal agencies when location is made within the agency's geographic area of responsibility. (3) Information from the record and/or the record will be transferred to the appropriate Federal, State, or local agency, or a member of the public in response to a specific request for pertinent information. (4) Information may also be provided to the Department of Justice or in a proceeding before a court or adjudicative body; or to Federal, State, local or foreign agencies when needed for enforcement of civil or criminal codes or applicable regulations concerning title rights upon the public land.

**EFFECT OF NOT PROVIDING INFORMATION:** Disclosure of this information is required by 30 U.S.C. 28f and 43 CFR Part 3830 for those qualified claimants wishing to take the small miner waiver allowed. Failure to supply the information required in this form to support the claimants certification of waiver from payment of the otherwise required maintenance fees will result in the waiver being disallowed and the mining claims subject to forfeiture by BLM under 30 U.S.C. 28i.

The Paperwork Reduction Act of 1995 requires us to inform you that:  
This information is being collected to allow the BLM to determine if you qualify for a waiver from the payment of \$100 per mining claim or site maintenance fee established in 30 U.S.C. 28f and the implementing regulations at 43 CFR 3830. A response to this request is required in accordance with the statute to obtain your benefit.

BLM would like you to know that you do not have to respond to this, or any other, Federal agency-sponsored information collection unless it displays a currently valid OMB control number.

Public reporting burden for this form is estimated to average 20 minutes (.33 hours) per response, including time to review instructions, gathering and maintaining data, and completing and reviewing the form. Direct comments regarding this burden estimate, or any other aspect of this form, to the U.S. Department of the Interior, Bureau of Land Management, (1004-0114) Bureau Information Collection Clearance Officer (WO-630), Mail Stop 401 LS, 1849 C St, N.W., Washington, D.C. 20240.

FOR OFFICIAL USE ONLY

PHOENIX, ARIZONA  
2000 AUG 19 A 8:19

RECEIVED  
BLM AZ STATE OFFICE

When Recorded Return Document to:

Jane Little  
217 Skyline Drive  
Homer, AK 99603

Check here is this is a change of address.

Telephone: (907)235-0550

E-mail address: jalaska@yahoo.com

**AFFIDAVIT OF PERFORMANCE OF ANNUAL WORK**

1. State of Arizona, County of LAPAZ ss:

2. I (Name) JANE LITTLE

3. Reside at (Address) 217 SKYLINE DRIVE

City HOMER <sup>BOROUGH</sup> County KENAI PENINSULA

RECEIVED  
LAZ STATE OFFICE  
2010 AUG 19 A 8:19  
PHOENIX, ARIZONA

State AK Zip 99603 being duly sworn, depose and say that I am a citizen of the United States, more than eighteen years of age, and that all of the facts set forth in this affidavit, subject to the provisions and penalties of 18 U.S.C. 1001 pertaining to the filing of false, fictitious, or fraudulent statements with the United States, are true and correct according to the best of my knowledge, information and belief.

4. Owner's name and address (If not shown in Items 1-3 above). ABOVE

5. That I am personally acquainted with the mining claim(s). The work and improvements were made by and at the expense of the owner(s) of said claim(s). Said contiguous group of claims, listed on this document, are situated in the

PLUMOSA (optional) Mining District; LAPAZ County, Arizona.

Line No.	AMC NUMBER	CLAIM/SITE NAME	COUNTY RECORDER DATA (If available)	TWP	RNG	SEC
1	292067	BEEHIVE #12		3N	20W	14
2	294582	BEEHIVE #16		3N	20W	14
3	294589	BEEHIVE #23		3N	20W	14
4	294590	BEEHIVE #24		3N	20W	14
5	339958	BEEHIVE #7		3N	20W	15
6	339959	BEEHIVE #9		3N	20W	15

9/13/2010  
ENTERED INTO COMPUTER



AFFIDAVIT OF PERFORMANCE OF ANNUAL WORK – page 2

RECEIVED  
BLM AZ STATE OFFICE  
200 AUG 19 A 8:19  
PHOENIX, ARIZONA  
BLM  
Date  
Stamp

7	283918	BEEHIVE # 10		3 N	20W	15
8	292068	BEEHIVE # 13		3 N	20W	15
9	292069	BEEHIVE # 14		3 N	20W	15
10	294586	BEEHIVE # 20		3 N	20W	15

6. That between the dates starting at 12 o'clock noon on September 1, 2009 and ending at 12 o'clock noon on September 1, 2010 at least \$2,500.00 dollars worth of work and improvements were done and performed upon said claim(s) or upon one or more of a contiguous group of claims for the benefit of all, wholly or partly outside of a contiguous group of claims for the benefit of all, not including the location work.

7. That the following persons were employed to perform the work and improvements described herein: FORREST BAKER

8. That the work and improvements performed were: EXTEND CUTS, IMPROVE ROADS, MAINTAIN TRAILS, FILL HOLES

9. Dated: 6/30/2010 Signature: Jane Little


SUBSCRIBED AND SWORN TO before me, a Notary Public, this 30 day of June 2010

By: Romaine U Bughw

Notary Public Anchorage, Alaska

My Commission Expires Mar 31, 2013

Bureau of Land Management  
Arizona State Office  
www.az.blm.gov



No. of Claims: 10 x \$10 = 100.00  
Check No.: \_\_\_\_\_ Init. SPB  
Receipt No.: 2195201  
For BLM Use Only



Form: MCF108  
Revised Jan. 2006  
Page 2 of 2



# Customer Name Update Screen

## System ID:MC

Name: LITTLE JANE

Lookup

Proprietor #: 43335

Renumber To:

Category: P - PRIVATE

Address: 217 SKYLINE DR

*Address Updated*  
**ENTERED INTO COMPUTER**

City: HOMER

SEP 13 2010 *ps*

State: AK

Zip: 996039270

Save

Save/Override DataFlux

Delete

Renumber

Customer details successfully saved for Customer Id 43335

List of Proprietors
LITTLE JANE[43335], 10001 SLALOM CIR, , ANCHORAGE, AK, 99507, P,

↑ Previous Address

Select Cancel

**United States Department of the Interior**

**Bureau of Land Management**  
 LANDS/RECREATION & PLANNING  
 ONE N CENTRAL AVE  
 PHOENIX, AZ 85004 -2203  
 Phone:

Receipt

No: 2195201

<b>Transaction #:</b> 2265033	
<b>Date of Transaction:</b> 08/19/2010	
<b>CUSTOMER:</b>	JANE LITTLE 217 SKYLINE DR HOMER, AK 99603-9270 US

LINE #	QTY	DESCRIPTION	REMARKS	UNIT PRICE	TOTAL
1	1.00	LOCATABLE MINERALS / MINING CLAIMS-NOT NEW-UNADJUD, ONE AUTH NO. ONLY / MINING CLAIM MONEY RECEIVED CASES: AMC292067/\$100.00	POL/WAIVER-10	- n/a -	100.00
<b>TOTAL:</b>					<b>\$100.00</b>

PAYMENT INFORMATION					
1	AMOUNT:	100.00	POSTMARKED:	08/17/2010	
	TYPE:	CHECK	RECEIVED:	08/19/2010	
	CHECK NO:	3068			
	NAME:	BAKER, FORREST PO BOX 962 SAN LUIS AZ 85349 US			

REMARKS

This receipt was generated by the automated BLM Collections and Billing System and is a paper representation of a portion of the official electronic record contained therein.



AMC 294581

AMC 283912

AMC 339958

~~AMC 283396~~

AMC 292067

A3850-1 (NOV. 2001)

Return Document to:

JANE LITTLE  
10001 SLALOM DR  
ANCHORAGE ALASKA 99507  
Telephone: 907-235-0550

No. of Claims: <u>10</u>	x \$5 = <u>100.00</u>
Receipt No.: <u>2001318</u>	Check No.: <u>CASH</u>
Init: <u>JC</u>	
FOR BLM USE ONLY	

AMC 294581  
AMC 339958

- AFFIDAVIT OF PERFORMANCE OF ANNUAL WORK.** Also fill in items 1 through 9 and the reverse side of this document.
- NOTICE OF INTENTION TO HOLD.** I intend to hold the claim(s)/site(s) listed on the reverse side of this document for the calendar year 20  . Also fill in Items 1 through 4 and Item 9.

Notices of Intention to Hold are for mill sites and tunnel sites or for mining claims when assessment work has not been done, regardless of whether the annual assessment has been suspended, deferred, or not yet accrued. The filing of a Notice of Intention to Hold shall not relieve the owner of complying with federal and state laws pertaining to the performance of annual assessment work. Notices of Intention to Hold for mill sites or tunnel sites need not be county recorded. For mining claims the form filed with the Bureau of Land Management (BLM) must be identical to the one that was or will be filed with the county.

Evidence of Annual Assessment Work or a Notice of Intention to Hold must be filed each calendar year following the calendar year in which the claim/site was located. **All claims listed on a single affidavit must be contiguous.**

1. State of Arizona, County of LA PAZ ss:
2. I, (Name) JAMES E. BOATWRIGHT
3. Reside at (Address) P.O. BOX 2536  
City QUAYLE SITE, County LA PAZ, State AZ, Zip 85346

being duly sworn, deposes and says that he/she is a citizen of the United States, more than eighteen years of age, that all of the facts set forth in this affidavit/notice, subject to the provisions and penalties of 18 U.S.C. 1001 pertaining to the filing of false, fictitious, or fraudulent statements with the United States, are true and correct according to the best of my knowledge, information and belief.

4. Owner's name and address (If not shown in Items 1-3 above). Check here if this is a change of address.   
JANE LITTLE 10001 SLALOM ANCHORAGE, ALASKA - 99507

5. That I am personally acquainted with the mining claim(s). The work and improvements were made by and at the expense of the owner(s) of said claim(s). Said contiguous group of claims, listed on the reverse side of this document, are situated in the LA CITONIA Mining District, LA PAZ County, Arizona.

6. That between the dates starting at 12 o'clock noon on September 1, 2006 and ending at 12 o'clock noon on September 1, 2007 at least \$ 2,000.00 Dollars worth of work and improvements were done and performed upon said claim(s) or upon one or more of a contiguous group of claims for the benefit of all, or wholly or partly outside of a contiguous group of claims for the benefit of all, not including the location work.

7. That the following persons were employed to perform the work and improvements described herein:  
James E. Boatwright





**United States Department of the Interior**  
**Bureau of Land Management**  
 BUSINESS & SUPPORT SVCS DIV  
 ONE N CENTRAL AVE SUITE 800  
 PHOENIX, AZ 85004 -4427  
 Phone: (602) 417-9200

Receipt

No: 2001318

<b>Transaction #:</b> 2065915	
<b>Date of Transaction:</b> 09/14/2009	
<b>CUSTOMER:</b>	JAMES BOATWRIGHT PO BOX 2054 QUARTZSITE,AZ 85346-2054 US
<b>VERIFIED</b> DEC 02 2009 <sup>PB</sup>	

LINE #	QTY	DESCRIPTION	REMARKS	UNIT PRICE	TOTAL
1	1.00	LOCATABLE MINERALS / MINING CLAIMS-NOT NEW-UNADJUD,ONE AUTH NO. ONLY / MINING CLAIM MONEY RECEIVED CASES: AMC294590/\$100.00	POL (10)	- n/a -	100.00
<b>TOTAL:</b>					<b>\$100.00</b>

PAYMENT INFORMATION			
1	AMOUNT:	100.00	POSTMARKED: N/A
	TYPE:	CASH	RECEIVED: 09/14/2009
	NAME:	BOATWRIGHT, JAMES PO BOX 2054 QUARTZSITE AZ 85346-2054 US	

REMARKS

This receipt was generated by the automated BLM Collections and Billing System and is a paper representation of a portion of the official electronic record contained therein.



224  
AMC283912  
294581  
292067  
339958  
FORM APPROVED  
OMB NO. 1004-0114  
Expires: February 28, 2010

**MAINTENANCE FEE WAIVER CERTIFICATION**

*Ad.*

SEE INSTRUCTIONS ON REVERSE

1. This small miner waiver is filed for the assessment year beginning at noon on September 1, ~~2008~~ and ending at noon on September 1, ~~2009~~
2. The undersigned and all related parties owned ten or fewer mining claims, mill, or tunnel sites located and maintained on Federal lands in the United States of America on September 1, ~~2008~~
3. The undersigned have performed the assessment work **required by law** for each mining claim listed **prior to filing this waiver** and understand that by filing this form; an affidavit of assessment work **must** be recorded by the December 30th following the filing of this waiver.
4. The undersigned understand that if the assessment work obligation has not yet come due under 30 U.S.C. 28 (for those claims in their first assessment year only); a notice of intent to hold reciting this condition **must** be recorded by the December 30th following the filing of this waiver.
5. The undersigned understand that mill and tunnel sites may also be listed upon this waiver and be waived from payment of the maintenance fee; and that a notice of intent to hold for these sites is required to be recorded by the December 30th immediately following the filing of this waiver.
6. The undersigned understand and acknowledge that pursuant to 43 U.S.C. 1212 and 18 U.S.C. 1001; the filing or recording of a false, fictitious, or fraudulent document with the Bureau of Land Management may result in a fine of up to \$250,000, a prison term not to exceed five years, or both.
7. The mining claims, mill or tunnel sites for which this waiver from payment of the maintenance fees is requested are:

CLAIM OR SITE NAME	BLM RECORDATION SERIAL NUMBER
1. Beehive # 10	283918
2. Beehive # 13	292068
3. Beehive # 14	292069
4. Beehive # 20	294586
5. Beehive # 7	339958 L
6. Beehive # 9	339959
7. Beehive # 12	292067 L
8. Beehive # 16	294582
9. Beehive # 23	294589
10. Beehive # 24	294590

The owner(s) (claimants) of the above mining claims and sites are:

JANE B. LITTLE

(Owner's Name - Please Print)

217 SKYLINE DRIVE

(Street or P.O. Box)

HOMER

(City)

ALASKA 99603

(State)

(Zip Code)

(Owner's Signature)

*Jane B. Little*

(Owner's Name - Please Print)

(Street or P.O. Box)

(City)

(State)

(Zip Code)

(Owner's Signature)

(Owner's Name - Please Print)

(Street or P.O. Box)

(City)

(State)

(Zip Code)

(Owner's Signature)

RECEIVED  
BLM AZ STATE OFFICE  
2009 AUG 31 A 10:14  
PHOENIX, ARIZONA

SEP 25 2008  
099

(Owner's Name - Please Print)	(Owner's Signature)		
(Street or P.O. Box)	(City)	(State)	(Zip Code)
(Owner's Name - Please Print)	(Owner's Signature)		
(Street or P.O. Box)	(City)	(State)	(Zip Code)
(Owner's Name - Please Print)	(Owner's Signature)		
(Street or P.O. Box)	(City)	(State)	(Zip Code)
(Owner's Name - Please Print)	(Owner's Signature)		
(Street or P.O. Box)	(City)	(State)	(Zip Code)

RECEIVED  
BLM ARIZONA STATE OFFICE  
2009 AUG 31 AM 10:14  
SHELDON, ARIZONA

**INSTRUCTIONS**

1. This certification is made under the provisions of § 1744 of Title 43 and § 28-28k of Title 30 of the United States Code; and the regulations thereunder (43 CFR Part 3830).
2. The claimant(s) **must** fill in the dates in paragraph 1 for the beginning and ending of the assessment year for which this waiver is sought.
3. The claimant(s) **must** fill in the date in paragraph 2 for the beginning of the assessment year for which this waiver is sought.
4. All claim and site names and Bureau of Land Management (BLM) serial numbers **must** be listed for the mining claims, mill sites, and tunnel sites for which the waiver is sought.
5. All owners of the mining claims, mill sites, and tunnel sites and their addresses **must** be given.
6. This waiver form **must** be signed by all the claimants or their designated agent, in original form. If an agent is designated, a notarized designation of agent, signed by all of the claimants with proper address given, **must** be submitted with this waiver.
7. This form **must** be filed no later than September 1st for the upcoming assessment year in the BLM State Office where the mining claims or sites are recorded, or the waiver cannot be granted by the BLM. (Example: to obtain a waiver for the assessment year 2000, which begins at noon on September 1, 1999, you **must** qualify for and file for a waiver no later than September 1, 1999, in the proper BLM State Office).
8. For all mining claims which require assessment work, you **must** record an affidavit of labor on or before the December 30th immediately following the filing of this waiver. For all other mining claims or sites waived, you must record a notice of intent to hold on or before the December 30th immediately following the filing of this waiver.
9. Mill and tunnel sites may also be listed upon this waiver and be waived from payment of the maintenance fee. A notice of intent to hold for these sites is required to be filed by the December 30th following the filing of this waiver.

**NOTICE/BURDEN HOURS STATEMENT**

The Privacy Act of 1974, *as amended*, and the regulation in 43 CFR 2.48(d) provide that you be furnished the following information in connection with the information required by this certification of waiver from rental fees.

**AUTHORITY:** 30 U.S.C. 28-28k; 43 U.S.C. 1201, 1457, 1740, and 1744; and 43 CFR 3830.

**PRINCIPLE PURPOSE:** This information is to be used to verify that the owner(s) (claimants) of a mining claim has complied with 30 U.S.C. 28f and is entitled to perform assessment work in lieu of paying the maintenance fee for the mining claims listed on this form.

**ROUTINE USE:** (1) Adjudication of the claimant(s) certification of waiver from paying the maintenance fee otherwise required by 30 U.S.C. 28f. (2) Disclosure may be made to appropriate Federal agencies when location is made within the agency's geographic area of responsibility. (3) Information from the record and/or the record will be transferred to the appropriate Federal, State, or local agency, or a member of the public in response to a specific request for pertinent information. (4) Information may also be provided to the Department of Justice or in a proceeding before a court or adjudicative body; or to Federal, State, local or foreign agencies when needed for enforcement of civil or criminal codes or applicable regulations concerning title rights upon the public land.

**EFFECT OF NOT PROVIDING INFORMATION:** Disclosure of this information is required by 30 U.S.C. 28f and 43 CFR Part 3830 for those qualified claimants wishing to take the small miner waiver allowed. Failure to supply the information required in this form to support the claimants certification of waiver from payment of the otherwise required maintenance fees will result in the waiver being disallowed and the mining claims subject to forfeiture by BLM under 30 U.S.C. 28i.

The Paperwork Reduction Act of 1995 requires us to inform you that:

This information is being collected to allow the BLM to determine if you qualify for a waiver from the payment of \$100 per mining claim or site maintenance fee established in 30 U.S.C. 28f and the implementing regulations at 43 CFR 3830. A response to this request is required in accordance with the statute to obtain your benefit.

BLM would like you to know that you do not have to respond to this, or any other, Federal agency-sponsored information collection unless it displays a currently valid OMB control number.

Public reporting burden for this form is estimated to average 20 minutes (.33 hours) per response, including time to review instructions, gathering and maintaining data, and completing and reviewing the form. Direct comments regarding this burden estimate, or any other aspect of this form, to the U.S. Department of the Interior, Bureau of Land Management, (1004-0114) Bureau Information Collection Clearance Officer (WO-630), Mail Stop 401 LS, 1849 C St, N.W., Washington, D.C. 20240.

FOR OFFICIAL USE ONLY

UNITED STATES  
DEPARTMENT OF THE INTERIOR  
BUREAU OF LAND MANAGEMENT

MAINTENANCE FEE WAIVER CERTIFICATION

AMC 283912  
AMC 292067  
AMC 294581  
FORM APPROVED  
OMB NO. 1004-0114  
Expires: February 28, 2010  
AMC 339958

604

SEE INSTRUCTIONS ON PAGE 2

- This small miner waiver is filed for the assessment year beginning at noon on September 1, 2008 and ending at noon on September 1, 2009.
- The undersigned and all related parties owned ten or fewer mining claims, mill, or tunnel sites located and maintained on Federal lands in the United States of America on September 1, 2008.
- The undersigned have performed the assessment work required by law for each mining claim listed prior to filing this waiver and understand that by filing this form; an affidavit of assessment work must be recorded by the December 30th following the filing of this waiver.
- The undersigned understand that if the assessment work obligation has not yet come due under 30 U.S.C. 28 (for those claims in their first assessment year only); a notice of intent to hold reciting this condition must be recorded by the December 30th following the filing of this waiver.
- The undersigned understand that mill and tunnel sites may also be listed upon this waiver and be waived from payment of the maintenance fee; and that a notice of intent to hold for these sites is required to be recorded by the December 30th immediately following the filing of this waiver.
- The undersigned understand and acknowledge that pursuant to 43 U.S.C. 1212 and 18 U.S.C. 1001; the filing or recording of a false, fictitious, or fraudulent document with the Bureau of Land Management may result in a fine of up to \$250,000, a prison term not to exceed five years, or both.
- The mining claims, mill or tunnel sites for which this waiver from payment of the maintenance fees is requested are:

CLAIM OR SITE NAME	BLM RECORDATION SERIAL NUMBER
1. <u>Beehive # 10</u>	<u>283918</u>
2. <u>Beehive # 13</u>	<u>292068</u>
3. <u>Beehive # 14</u>	<u>292069</u>
4. <u>Beehive # 20</u>	<u>294586</u>
5. <u>Beehive # 7</u>	<u>339958</u>
6. <u>Beehive # 9</u>	<u>339959</u>
7. <u>Beehive # 12</u>	<u>292068</u> <u>292067</u>
8. <u>Beehive # 16</u>	<u>294582</u>
9. <u>Beehive # 23</u>	<u>294589</u>
10. <u>Beehive # 24</u>	<u>294590</u>

The owner(s) (claimants) of the above mining claims and sites are:

JANE B. LITTLE  
(Owner's Name - Please Print)

Jane B. Little  
(Owner's Signature)

10001 SLALOM CIRCLE  
(Street or P.O. Box)

ANCHORAGE, ALASKA 99507  
(City) (State) (Zip Code)

(Owner's Name - Please Print)

(Owner's Signature)

(Street or P.O. Box)

(City) (State) (Zip Code)

(Owner's Name - Please Print)

(Owner's Signature)

(Street or P.O. Box)

(City) (State) (Zip Code)

AB 9/9/08



(Owner's Name - Please Print)

(Owner's Signature)

(Street or P.O. Box)

(City)

(State)

(Zip Code)

(Owner's Name - Please Print)

(Owner's Signature)

(Street or P.O. Box)

(City)

(State)

(Zip Code)

(Owner's Name - Please Print)

(Owner's Signature)

(Street or P.O. Box)

(City)

(State)

(Zip Code)

(Owner's Name - Please Print)

(Owner's Signature)

(Street or P.O. Box)

(City)

(State)

(Zip Code)

Title 18 U.S.C. Section 1001 and Title 43 U.S.C. Section 1212 makes it a crime for any person knowingly and willfully to make to any department or agency of the United States any false, fictitious or fraudulent statements or representations as to any matter within its jurisdiction.

INSTRUCTIONS

- 1. This certification is made under the provisions of §1744 of Title 43 and § 28-28k of Title 30 of the United States Code; and the regulations thereunder (43 CFR Part 3830).
2. The claimant(s) must fill in the dates in paragraph 1 for the beginning and ending of the assessment year for which this waiver is sought.
3. The claimant(s) must fill in the date in paragraph 2 for the beginning of the assessment year for which this waiver is sought.
4. All claim and site names and Bureau of Land Management (BLM) serial numbers must be listed for the mining claims, mill sites, and tunnel sites for which the waiver is sought.
5. All owners of the mining claims, mill sites, and tunnel sites and their addresses must be given.
6. This waiver form must be signed by all the claimants or their designated agent, in original form. If an agent is designated, a notarized designation of agent, signed by all of the claimants with proper address given, must be submitted with this waiver.
7. This form must be filed no later than September 1st for the upcoming assessment year in the BLM State Office where the mining claims or sites are recorded, or the waiver cannot be granted by the BLM. (Example: to obtain a waiver for the assessment year 2000, which begins at noon on September 1, 1999, you must qualify for and file for a waiver no later than September 1, 1999, in the proper BLM State Office).
8. For all mining claims which require assessment work, you must record an affidavit of labor on or before the December 30th immediately following the filing of this waiver. For all other mining claims or sites waived, you must record a notice of intent to hold on or before the December 30th immediately following the filing of this waiver.
9. Mill and tunnel sites may also be listed upon this waiver and be waived from payment of the maintenance fee. A notice of intent to hold for these sites is required to be filed by the December 30th following the filing of this waiver.

FOR OFFICIAL USE ONLY

## NOTICES

The Privacy Act of 1974 and the regulation in 43 CFR 2.48 (d) provide that you be furnished the following information in connection with the information required by this certification of waiver from rental fees.

**AUTHORITY:** 30 U.S.C. 28-28k; 43 U.S.C. 1201, 1457, 1740, and 1744; and 43 CFR 3830.

**PRINCIPLE PURPOSE:** This information is to be used to verify that the owner(s) (claimants) of a mining claim has complied with 30 U.S.C. 28f and is entitled to perform assessment work in lieu of paying the maintenance fee for the mining claims listed on this form.

**ROUTINE USE:** (1) Adjudication of the claimant(s) certification of waiver from paying the maintenance fee otherwise required by 30 U.S.C. 28f. (2) Disclosure may be made to appropriate Federal agencies when location is made within the agency's geographic area of responsibility. (3) Information from the record and/or the record will be transferred to the appropriate Federal, State, or local agency, or a member of the public in response to a specific request for pertinent information. (4) Information may also be provided to the Department of Justice or in a proceeding before a court or adjudicative body; or to Federal, State, local or foreign agencies when needed for enforcement of civil or criminal codes or applicable regulations concerning title rights upon the public land.

**EFFECT OF NOT PROVIDING INFORMATION:** Disclosure of this information is required by 30 U.S.C. 28f and 43 CFR Part 3830 for those qualified claimants wishing to take the small miner waiver allowed. Failure to supply the information required in this form to support the claimants certification of waiver from payment of the otherwise required maintenance fees will result in the waiver being disallowed and the mining claims subject to forfeiture by BLM under 30 U.S.C. 28i.

The Paperwork Reduction Act of 1995 requires us to inform you that:

The BLM collects this information to determine if you qualify for a waiver from the payment of \$125 per mining claim or site maintenance fee established in 30 U.S.C. 28f and the implementing regulations at 43 CFR 3830.

Response to this request is required in accordance with the statute to obtain your benefit.

The BLM would like you to know that you do not have to respond to this or any other Federal agency-sponsored information collection unless it displays a currently valid OMB control number.

**BURDEN HOURS STATEMENT:** Public reporting burden for this form is estimated to average 20 minutes per response, including time to review instructions, gathering and maintaining data, and completing and reviewing the form. Direct comments regarding this burden estimate or any other aspect of this form to the U.S. Department of the Interior, Bureau of Land Management (1004-0114), Bureau Information Collection Clearance Officer (WO-630), Mail Stop 401 LS, 1849 C St., N.W., Washington, D.C. 20240.

UNITED STATES  
DEPARTMENT OF THE INTERIOR  
BUREAU OF LAND MANAGEMENT

*JML*

FORM APPROVED  
OMB NO. 1004-0114  
Expires: February 28, 2010

**MAINTENANCE FEE WAIVER CERTIFICATION**

SEE INSTRUCTIONS ON PAGE 2

1. This small miner waiver is filed for the assessment year beginning at noon on September 1, 2007 and ending at noon on September 1, 2008.
2. The undersigned and all related parties owned ten or fewer mining claims, mill, or tunnel sites located and maintained on Federal lands in the United States of America on September 1, 2008.
3. The undersigned have performed the assessment work required by law for each mining claim listed prior to filing this waiver and understand that by filing this form; an affidavit of assessment work must be recorded by the December 30th following the filing of this waiver.
4. The undersigned understand that if the assessment work obligation has not yet come due under 30 U.S.C. 28 (for those claims in their first assessment year only); a notice of intent to hold reciting this condition must be recorded by the December 30th following the filing of this waiver.
5. The undersigned understand that mill and tunnel sites may also be listed upon this waiver and be waived from payment of the maintenance fee; and that a notice of intent to hold for these sites is required to be recorded by the December 30th immediately following the filing of this waiver.
6. The undersigned understand and acknowledge that pursuant to 43 U.S.C. 1212 and 18 U.S.C. 1001; the filing or recording of a false, fictitious, or fraudulent document with the Bureau of Land Management may result in a fine of up to \$250,000, a prison term not to exceed five years, or both.
7. The mining claims, mill or tunnel sites for which this waiver from payment of the maintenance fees is requested are:

	CLAIM OR SITE NAME	BLM RECORDATION SERIAL NUMBER
1.	Beehive #10	283918
2.	Beehive #13	292068
3.	Beehive #14	292069
4.	Beehive #20	294586
5.	Beehive #7	339958
6.	Beehive #9	339959
7.	Beehive #12	292067
8.	Beehive #16	294582
9.	Beehive #23	294589
10.	Beehive #24	294590

The owner(s) (claimants) of the above mining claims and sites are:

✓ JANE B. LITTLE  
(Owner's Name - Please Print)  
10001 SLALOM CIRCLE  
(Street or P.O. Box)  
ANCHORAGE AK 99507  
(City) (State) (Zip Code)

*Jane B. Little*  
(Owner's Signature)

(Owner's Name - Please Print)

(Street or P.O. Box)

(City)

(State)

(Zip Code)

(Owner's Name - Please Print)

(Street or P.O. Box)

(City)

(State)

(Zip Code)

(Owner's Signature)

2008 AUG 26 7:48  
PHOENIX, ARIZONA

(Owner's Signature)



(Owner's Name - Please Print)	(Owner's Signature)		
(Street or P.O. Box)	(City)	(State)	(Zip Code)
(Owner's Name - Please Print)	(Owner's Signature)		
(Street or P.O. Box)	(City)	(State)	(Zip Code)
(Owner's Name - Please Print)	(Owner's Signature)		
(Street or P.O. Box)	(City)	(State)	(Zip Code)
(Owner's Name - Please Print)	(Owner's Signature)		
(Street or P.O. Box)	(City)	(State)	(Zip Code)

Title 18 U.S.C. Section 1001 and Title 43 U.S.C. Section 1212 makes it a crime for any person knowingly and willfully to make to any department or agency of the United States any false, fictitious or fraudulent statements or representations as to any matter within its jurisdiction.

**INSTRUCTIONS**

1. This certification is made under the provisions of §1744 of Title 43 and § 28-28k of Title 30 of the United States Code; and the regulations thereunder (43 CFR Part 3830).
2. The claimant(s) must fill in the dates in paragraph 1 for the beginning and ending of the assessment year for which this waiver is sought.
3. The claimant(s) must fill in the date in paragraph 2 for the beginning of the assessment year for which this waiver is sought.
4. All claim and site names and Bureau of Land Management (BLM) serial numbers must be listed for the mining claims, mill sites, and tunnel sites for which the waiver is sought.
5. All owners of the mining claims, mill sites, and tunnel sites and their addresses must be given.
6. This waiver form must be signed by all the claimants or their designated agent, in original form. If an agent is designated, a notarized designation of agent, signed by all of the claimants with proper address given, must be submitted with this waiver.
7. This form must be filed no later than September 1st for the upcoming assessment year in the BLM State Office where the mining claims or sites are recorded, or the waiver cannot be granted by the BLM. (Example: to obtain a waiver for the assessment year 2000, which begins at noon on September 1, 1999, you must qualify for and file for a waiver no later than September 1, 1999, in the proper BLM State Office).
8. For all mining claims which require assessment work, you must record an affidavit of labor on or before the December 30th immediately following the filing of this waiver. For all other mining claims or sites waived, you must record a notice of intent to hold on or before the December 30th immediately following the filing of this waiver.
9. Mill and tunnel sites may also be listed upon this waiver and be waived from payment of the maintenance fee. A notice of intent to hold for these sites is required to be filed by the December 30th following the filing of this waiver.

**FOR OFFICIAL USE ONLY**

RECEIVED  
ARIZONA  
6 A 7:14 8

United States Department of the Interior  
 Bureau of Land Management  
 BUSINESS & SUPPORT SVCS DIV  
 ONE N CENTRAL AVE SUITE 800  
 PHOENIX, AZ 85004 -4427  
 Phone: (602) 417-9200

Receipt

No:

1772430

<b>Transaction #:</b> 1830144	
<b>Date of Transaction:</b> 08/27/2008	
<b>CUSTOMER:</b>	JAMES E BOATWRIGHT BOX 215 MORRISTOWN, AZ 85342

LINE #	QTY	DESCRIPTION	REMARKS	UNIT PRICE	TOTAL
1	1.00	LOCATABLE MINERALS / MINING CLAIMS-NOT NEW-UNADJUD, ONE AUTH NO. ONLY / MINING CLAIM MONEY RECEIVED (455) CASES: AMC283918/\$100.00	POL 2008/10 WAV	- n/a -	100.00
<b>TOTAL:</b>					<b>\$100.00</b>

PAYMENT INFORMATION					
1	AMOUNT:	\$100.00	POSTMARKED:	8/22/08 0:00	
	TYPE:	CHECK	RECEIVED:	08/26/2008	
	CHECK NO:	93490873187			
	NAME:	BOATWRIGHT, JAMES E BOX 215 MORRISTOWN AZ 85342			

REMARKS
WRONG DATES ON WAIVER ✓

This receipt was generated by the automated BLM Collections and Billing System and is a paper representation of a portion of the official electronic record contained therein.

JAMES E. BOATWRIGHT  
P.O. Box 215  
Morristown, AZ, 85342

PHOENIX AZ 850

06 OCT 08 PM 10 L



USA 42

RECEIVED  
DLM AZ STATE OFFICE

2008 OCT -8 P 1:21

PHOENIX, ARIZONA

To U.S. Dep. of the Interior

Bureau Land Management

ARIZONA STATE OFFICE

ONE N. CENTRAL AVE Suite 800

Phoenix, Arizona 85004-4427

85004+4427



© USPS 2008

THIS ENVELOPE IS RECYCLABLE AND MADE WITH 30% POST CONSUMER CONTENT



JAMES E. BOATWRIGHT  
P.O. BOX 215  
MORRISTOWN, AZ. 85342

PHOENIX AZ 850

06 OCT 08 PM 10 L



USA 42

RECEIVED  
AZ STATE OFFICE

2008 OCT -8 P 1:21

PHOENIX, ARIZONA

To U.S. Dep. of the Interior  
BUREAU LAND MANAGEMENT  
ARIZONA STATE OFFICE  
ONE N. CENTRAL AVE Suite 800  
Phoenix, Arizona 85004-4427

85004+4427



UNITED STATES  
DEPARTMENT OF THE INTERIOR  
BUREAU OF LAND MANAGEMENT

MAINTENANCE FEE WAIVER CERTIFICATION

Amc 339958

Amc 292067  
Amc 294581  
Amc 283912

FORM APPROVED  
OMB NO. 1004-0114  
Expires: February 28, 2010

*JML*

604

SEE INSTRUCTIONS ON PAGE 2

- This small miner waiver is filed for the assessment year beginning at noon on September 1, 2008 and ending at noon on September 1, 2009.
- The undersigned and all related parties owned ten or fewer mining claims, mill, or tunnel sites located and maintained on Federal lands in the United States of America on September 1, 2008.
- The undersigned have performed the assessment work required by law for each mining claim listed prior to filing this waiver and understand that by filing this form; an affidavit of assessment work must be recorded by the December 30th following the filing of this waiver.
- The undersigned understand that if the assessment work obligation has not yet come due under 30 U.S.C. 28 (for those claims in their first assessment year only); a notice of intent to hold reciting this condition must be recorded by the December 30th following the filing of this waiver.
- The undersigned understand that mill and tunnel sites may also be listed upon this waiver and be waived from payment of the maintenance fee; and that a notice of intent to hold for these sites is required to be recorded by the December 30th immediately following the filing of this waiver.
- The undersigned understand and acknowledge that pursuant to 43 U.S.C. 1212 and 18 U.S.C. 1001; the filing or recording of a false, fictitious, or fraudulent document with the Bureau of Land Management may result in a fine of up to \$250,000, a prison term not to exceed five years, or both.
- The mining claims, mill or tunnel sites for which this waiver from payment of the maintenance fees is requested are:

	CLAIM OR SITE NAME	BLM RECORDATION SERIAL NUMBER
1.	Beehive #10	283918
2.	Beehive #13	292068
3.	Beehive #14	292069
4.	Beehive #20	294586
5.	Beehive #7	339958
6.	Beehive #9	339959
7.	Beehive #12	292067
8.	Beehive #16	294582
9.	Beehive #23	294589
10.	Beehive #24	294590

The owner(s) (claimants) of the above mining claims and sites are:

✓ JANE B. LITTLE  
(Owner's Name - Please Print)  
10001 SLALOM CIRCLE  
(Street or P.O. Box)  
ANCHORAGE AK 99507  
(City) (State) (Zip Code)

*Jane B. Little*  
(Owner's Signature)

(Owner's Name - Please Print)

(Owner's Signature)

(Street or P.O. Box)

(City) (State) (Zip Code)

(Owner's Name - Please Print)

(Owner's Signature)

(Street or P.O. Box)

(City) (State) (Zip Code)

RECEIVED  
BLM AZ STATE OFFICE  
2008 AUG 26 7:48  
PHOENIX, ARIZONA

ENTERED INTO COMPUTER

9/18/08 ab

(Owner's Name - Please Print)	(Owner's Signature)		
(Street or P.O. Box)	(City)	(State)	(Zip Code)
(Owner's Name - Please Print)	(Owner's Signature)		
(Street or P.O. Box)	(City)	(State)	(Zip Code)
(Owner's Name - Please Print)	(Owner's Signature)		
(Street or P.O. Box)	(City)	(State)	(Zip Code)
(Owner's Name - Please Print)	(Owner's Signature)		
(Street or P.O. Box)	(City)	(State)	(Zip Code)

Title 18 U.S.C. Section 1001 and Title 43 U.S.C. Section 1212 makes it a crime for any person knowingly and willfully to make to any department or agency of the United States any false, fictitious or fraudulent statements or representations as to any matter within its jurisdiction.

**INSTRUCTIONS**

1. This certification is made under the provisions of §1744 of Title 43 and § 28-28k of Title 30 of the United States Code; and the regulations thereunder (43 CFR Part 3830).
2. The claimant(s) must fill in the dates in paragraph 1 for the beginning and ending of the assessment year for which this waiver is sought.
3. The claimant(s) must fill in the date in paragraph 2 for the beginning of the assessment year for which this waiver is sought.
4. All claim and site names and Bureau of Land Management (BLM) serial numbers must be listed for the mining claims, mill sites, and tunnel sites for which the waiver is sought.
5. All owners of the mining claims, mill sites, and tunnel sites and their addresses must be given.
6. This waiver form must be signed by all the claimants or their designated agent, in original form. If an agent is designated, a notarized designation of agent, signed by all of the claimants with proper address given, must be submitted with this waiver.
7. This form must be filed no later than September 1st for the upcoming assessment year in the BLM State Office where the mining claims or sites are recorded, or the waiver cannot be granted by the BLM. (Example: to obtain a waiver for the assessment year 2000, which begins at noon on September 1, 1999, you must qualify for and file for a waiver no later than September 1, 1999, in the proper BLM State Office).
8. For all mining claims which require assessment work, you must record an affidavit of labor on or before the December 30th immediately following the filing of this waiver. For all other mining claims or sites waived, you must record a notice of intent to hold on or before the December 30th immediately following the filing of this waiver.
9. Mill and tunnel sites may also be listed upon this waiver and be waived from payment of the maintenance fee. A notice of intent to hold for these sites is required to be filed by the December 30th following the filing of this waiver.

**FOR OFFICIAL USE ONLY**

RECEIVED  
 BLM AZ STATE OFFICE  
 2000 AUG 16 A 7:48  
 PHOENIX, ARIZONA



When Recorded Return Document to:

Jane Little

~~217 SKYLARK DR~~  
~~110001 Anchorage Alaska~~

10001 SLALOM DR ANCHORAGE

Check here if this is a change of address ALASKA,

Telephone: 907-235-0550

E-mail address: jalaska@yahoo.com 99507

**AFFIDAVIT OF PERFORMANCE OF ANNUAL WORK**

1. State of Arizona, County of La Paz ss:

2. I (Name) James E. Bechtel

3. Reside at (Address) 320 N. Mohave Mt. Av.

P.O. Box 2536

City Quartzsite County La Paz

State AZ Zip 85346 being duly sworn, depose and say that I am a citizen of the United States, more than eighteen years of age, and that all of the facts set forth in this affidavit, subject to the provisions and penalties of 18 U.S.C. 1001 pertaining to the filing of false, fictitious, or fraudulent statements with the United States, are true and correct according to the best of my knowledge, information and belief.

4. Owner's name and address (if not shown in Items 1-3 above). Jane Little

10001 SLALOM DR ANCHORAGE ALASKA 99507  
*Circle*

5. That I am personally acquainted with the mining claim(s). The work and improvements were made by and at the expense of the owner(s) of said claim(s). Said contiguous group of claims, listed on this document, are situated in the

La Cholla (optional) Mining District; La Paz County, Arizona.

RECEIVED  
BLM RECORDS OFFICE  
PHOENIX, ARIZONA  
2008 AUG 26 A 7:49

Line No.	AMC NUMBER	CLAIM/SITE NAME	COUNTY RECORDER DATA (if available)	TWP	RNG	SEC
1	283918	Beehive #10		3 N	20 W	15
2	292018	Beehive #13		3 N	20 W	15
3	292069	Beehive #14		3 N		15
4	294586	Beehive #20		3 N		15
5	339958	Beehive #7		3 N		15
6	339959	Beehive #9		3 N		15

ENTERED INTO COMPUTER

9/18/08 AB

BLM  
Date  
Stamp

2009 AUG 26 A 7:41  
PHOENIX, ARIZONA

7	292067	Beeline #12		3N	20W	S14
8	294582	Beeline #16		3N	20W	S14
9	294589	Beeline #23		3N	20W	S14
10	294590	Beeline #24		3N	20W	S14

6. That between the dates starting at 12 o'clock noon on September 1, 2007 and ending at 12 o'clock noon on September 1, 2008 at least \$ 1,000.00 dollars worth of work and improvements were done and performed upon said claim(s) or upon one of more of a contiguous group of claims for the benefit of all, wholly or partly outside of a contiguous group of claims for the benefit of all, not including the location work.

7. That the following persons were employed to perform the work and improvements described herein: \_\_\_\_\_

James R. Boatwright


8. That the work and improvements performed were: improve access imp road  
road extend open cuts

9. Dated: Aug 11, 2008 Signature: Jane Little

SUBSCRIBED AND SWORN TO before me, a Notary Public, this 11th day of Aug 20 08

By: JANE B LITTLE  
Notary Public

My Commission Expires 8/13/2009



Bureau of Land Management  
Arizona State Office  
[www.az.blm.gov](http://www.az.blm.gov)

No. of Claims: 10 x \$10 = 100  
Check No.: 3187 Init. YMC  
Receipt No.: 1772430  
For BLM Use Only

United States Department of the Interior

Bureau of Land Management  
 BUSINESS & SUPPORT SVCS DIV  
 ONE N CENTRAL AVE SUITE 800  
 PHOENIX, AZ 85004 -4427  
 Phone: (602) 417-9200

Receipt

No:

1772430

<b>Transaction #:</b> 1830144	
<b>Date of Transaction:</b> 08/27/2008	
<b>CUSTOMER:</b>	JAMES E BOATWRIGHT BOX 215 MORRISTOWN,AZ 85342

LINE #	QTY	DESCRIPTION	REMARKS	UNIT PRICE	TOTAL
1	1.00	LOCATABLE MINERALS / MINING CLAIMS-NOT NEW-UNADJUD,ONE AUTH NO. ONLY / MINING CLAIM MONEY RECEIVED (455) <b>CASES: AMC283918/\$100.00</b>	POL 2008/10 WAV	- n/a -	100.00
<b>TOTAL:</b>					<b>\$100.00</b>

PAYMENT INFORMATION			
1	AMOUNT:	\$100.00	POSTMARKED: 8/22/08 0:00
	TYPE:	CHECK	RECEIVED: 08/26/2008
	CHECK NO:	93490873187	
	NAME:	BOATWRIGHT, JAMES E BOX 215 MORRISTOWN AZ 85342	

<b>REMARKS</b>
WRONG DATES ON WAIVER

This receipt was generated by the automated BLM Collections and Billing System and is a paper representation of a portion of the official electronic record contained therein.



# Customer Name Update Screen

System ID: MC

Name: LITTLE JANE

Lookup

Proprietor #: 43335

Renumber To:

ADDRESS UPDATED  
ENTERED INTO COMPUTER

SEP 30 2008 PB

Category:

Address: 10001 SLALOM CIR

City: ANCHORAGE

State: AK

Zip: 99507

Save

View

Delete

Renumber

Customer details successfully saved for Customer Id 43335

When Recorded Return Document to:


JANE LITTLE  
217 SKYLINE DR  
HAMMER ALASKA 99603

Check here if this is a change of address.

Telephone: \_\_\_\_\_

E-mail address: \_\_\_\_\_

AMC 294581  
AMC 292067  
AMC 339958  
AMC 283918



**AFFIDAVIT OF PERFORMANCE OF ANNUAL WORK**

1. State of Arizona, County of La Paz Co. ss:

2. I (Name) Jane E. Beatwright

3. Reside at (Address) 20720 Water Rd

PO Box 215 Morrystown AZ

City Morrystown County MARICOPA

State AZ Zip 85342 being duly sworn, depose and say that I am a citizen of the United States, more than eighteen years of age, and that all of the facts set forth in this affidavit, subject to the provisions and penalties of 18 U.S.C. 1001 pertaining to the filing of false, fictitious, or fraudulent statements with the United States, are true and correct according to the best of my knowledge, information and belief.

4. Owner's name and address (if not shown in Items 1-3 above). Jane Little, 217 Skyline Dr. Hammer ALASKA 99603

5. That I am personally acquainted with the mining claim(s). The work and improvements were made by and at the expense of the owner(s) of said claim(s). Said contiguous group of claims, listed on this document, are situated in the

(optional) Mining District: LA PAZ County, Arizona.

Line No.	AMC NUMBER	CLAIM/SITE NAME	COUNTY RECORDER DATA (If available)	TWP	RNG	SEC
1	283918	BeeHive # 10		3N	20W	15
2	292068	BeeHive # 13		3N	20W	15
3	292069	BeeHive # 14		3N	20W	15
4	294586	BeeHive # 20		3N	20W	15
5	339958	BeeHive # 7		3N	20W	15
6	339959	BeeHive # 9		3N	20W	15

RE 9/24/07

BLM  
Date  
Stamp

7	292067	Beehive 12		3N	20W	14
8	294582	Beehive 16		3N	20W	14
9	294589	Beehive 23		3N	20W	14
10	294590	Beehive 24		3N	20W	14

6. That between the dates starting at 12 o'clock noon on September 1, 2007 and ending at 12 o'clock noon on September 1, 2007 at least \$ 1500.00 dollars worth of work and improvements were done and performed upon said claim(s) or upon one or more of a contiguous group of claims for the benefit of all, wholly or partly outside of a contiguous group of claims for the benefit of all, not including the location work.

7. That the following persons were employed to perform the work and improvements described herein: James E. Boatwright

8. That the work and improvements performed were: extend existing cat's trenches  
improve roads, trails to mine

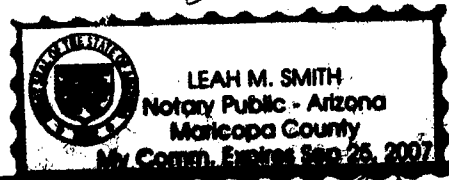
9. Dated: 8-27-07 Signature: James E. Boatwright

SUBSCRIBED AND SWORN TO before me, a Notary Public, this 27 day of Aug. 2007

By: James E. Boatwright

Notary Public: Leah M. Smith

My Commission Expires Sept 25, 2007



Bureau of Land Management  
Arizona State Office  
[www.az.blm.gov](http://www.az.blm.gov)

No. of Claims: 10 x \$10 = 100.00  
 Check No.: 1173 Init. SBS  
 Receipt No.: 1588143  
 For BLM Use Only



**United States Department of the Interior**  
**Bureau of Land Management**  
 BUSINESS & SUPPORT SVCS DIV  
 ONE N CENTRAL AVE SUITE 800  
 PHOENIX, AZ 85004 -4427  
 Phone: (602) 417-9200

Receipt

No:

1558743

<b>Transaction #:</b> 1610397	
<b>Date of Transaction:</b> 08/31/2007	
<b>CUSTOMER:</b>	JANE LITTLE 217 SKYLINE DR HOMER, AK 99603

LINE #	QTY	DESCRIPTION	REMARKS	UNIT PRICE	TOTAL
1	1.00	LOCATABLE MINERALS / MINING CLAIMS-NOT NEW-UNADJUD, ONE AUTH NO. ONLY / MINING CLAIM MONEY RECEIVED (455) CASES: AMC283918/\$100.00	POL/WAIVER (10)	- n/a -	100.00
<b>TOTAL:</b>					<b>\$100.00</b>

PAYMENT INFORMATION					
1	AMOUNT:	\$100.00	POSTMARKED:	8/27/07 0:00	
	TYPE:	CHECK	RECEIVED:	08/29/2007	
	CHECK NO:	1173			
	NAME:	BOATWRIGHT, JAMES E 217 SKYLINE DR HOMER AK 99603			

REMARKS

This receipt was generated by the automated BLM Collections and Billing System and is a paper representation of a portion of the official electronic record contained therein.

*531*

AMC 339958  
FORM APPROVED  
OMB NO. 1004-0114  
Expires: February 28, 2010  
AMC 292067

**MAINTENANCE FEE WAIVER CERTIFICATION**

SEE INSTRUCTIONS ON REVERSE

1. This small miner waiver is filed for the assessment year beginning at noon on September 1, ~~2006~~ and ending at noon on September 1, ~~2007~~
2. The undersigned and all related parties owned ten or fewer mining claims, mill, or tunnel sites located and maintained on Federal lands in the United States of America on September 1, ~~2007~~
3. The undersigned have performed the assessment work **required by law** for each mining claim listed **prior to filing this waiver** and understand that by filing this form; an affidavit of assessment work **must** be recorded by the December 30th following the filing of this waiver. *AMC 294581*
4. The undersigned understand that if the assessment work obligation has not yet come due under 30 U.S.C. 28 (for those claims in their first assessment year only); a notice of intent to hold reciting this condition **must** be recorded by the December 30th following the filing of this waiver. *AMC 283912*
5. The undersigned understand that mill and tunnel sites may also be listed upon this waiver and be waived from payment of the maintenance fee; and that a notice of intent to hold for these sites is required to be recorded by the December 30th immediately following the filing of this waiver.
6. The undersigned understand and acknowledge that pursuant to 43 U.S.C. 1212 and 18 U.S.C. 1001; the filing or recording of a false, fictitious or fraudulent document with the Bureau of Land Management may result in a fine of up to \$250,000, a prison term not to exceed five years, or both.
7. The mining claims, mill or tunnel sites for which this waiver from payment of the maintenance fees is requested are:

CLAIM OR SITE NAME	BLM RECORDATION SERIAL NUMBER
1. Beehive # 10	283918 — AMC
2. Beehive # 13	292068 — AMC
3. Beehive # 14	292069 — AMC
4. Beehive # 20	294586 — AMC
5. Beehive # 7	339958 — AMC
6. Beehive # 9	339959 — AMC
7. Beehive # 12	292067 — AMC
8. Beehive # 16	294582 — AMC
9. Beehive # 23	294589 — AMC
10. Beehive # 24	294590 — AMC

The owner(s) (claimants) of the above mining claims and sites are:

JANE B. LITTLE  
(Owner's Name - Please Print)  
217 SKYLINE DRIVE  
(Street or P.O. Box)  
HOMER AK 99603  
(City) (State) (Zip Code)

Jane B. Little  
(Owner's Signature)

\_\_\_\_\_  
(Owner's Name - Please Print)  
\_\_\_\_\_  
(Street or P.O. Box)  
\_\_\_\_\_  
(City) (State) (Zip Code)

\_\_\_\_\_  
(Owner's Signature)

\_\_\_\_\_  
(Owner's Name - Please Print)  
\_\_\_\_\_  
(Street or P.O. Box)  
\_\_\_\_\_  
(City) (State) (Zip Code)

\_\_\_\_\_  
(Owner's Signature)

(Continued on page 2)

RECEIVED  
BLM AZ STATE OFFICE  
2007 AUG 29 A 11:03  
PHOENIX, ARIZONA

RE 9/24/07



(Owner's Name - Please Print)	(Owner's Signature)
(Street or P.O. Box)	(City) (State) (Zip Code)
(Owner's Name - Please Print)	(Owner's Signature)
(Street or P.O. Box)	(City) (State) (Zip Code)
(Owner's Name - Please Print)	(Owner's Signature)
(Street or P.O. Box)	(City) (State) (Zip Code)
(Owner's Name - Please Print)	(Owner's Signature)
(Street or P.O. Box)	(City) (State) (Zip Code)

**INSTRUCTIONS**

- |  |   |
|--|---|
| <ol style="list-style-type: none"> <li>1. This certification is made under the provisions of § 1744 of Title 43 and § 28-28k of Title 30 of the United States Code; and the regulations thereunder (43 CFR Part 3830).</li> <li>2. The claimant(s) <b>must</b> fill in the dates in paragraph 1 for the beginning and ending of the assessment year for which this waiver is sought.</li> <li>3. The claimant(s) <b>must</b> fill in the date in paragraph 2 for the beginning of the assessment year for which this waiver is sought.</li> <li>4. All claim and site names and Bureau of Land Management (BLM) serial numbers <b>must</b> be listed for the mining claims, mill sites, and tunnel sites for which the waiver is sought.</li> <li>5. All owners of the mining claims, mill sites, and tunnel sites and their addresses <b>must</b> be given.</li> <li>6. This waiver form <b>must</b> be signed by all the claimants or their designated agent, in original form. If an agent is designated, a notarized designation of agent, signed by all of the claimants with proper address given, <b>must</b> be submitted with this waiver.</li> </ol> | <ol style="list-style-type: none"> <li>7. This form <b>must</b> be filed no later than September 1st for the upcoming assessment year in the BLM State Office where the mining claims or sites are recorded, or the waiver cannot be granted by the BLM. (Example: to obtain a waiver for the assessment year 2000, which begins at noon on September 1, 1999, you <b>must</b> qualify for and file for a waiver no later than September 1, 1999, in the proper BLM State Office).</li> <li>8. For all mining claims which require assessment work, you <b>must</b> record an affidavit of labor on or before the December 30th immediately following the filing of this waiver. For all other mining claims or sites waived, you must record a notice of intent to hold on or before the December 30th immediately following the filing of this waiver.</li> <li>9. Mill and tunnel sites may also be listed upon this waiver and be waived from payment of the maintenance fee. A notice of intent to hold for these sites is required to be filed by the December 30th following the filing of this waiver.</li> </ol> |
|--|---|

**NOTICE/BURDEN HOURS STATEMENT**

The Privacy Act of 1974, *as amended*, and the regulation in 43 CFR 2.48(d) provide that you be furnished the following information in connection with the information required by this certification of waiver from rental fees.

**AUTHORITY:** 30 U.S.C. 28-28k; 43 U.S.C. 1201, 1457, 1740, and 1744; and 43 CFR 3830.

**PRINCIPLE PURPOSE:** This information is to be used to verify that the owner(s) (claimants) of a mining claim has complied with 30 U.S.C. 28f and is entitled to perform assessment work in lieu of paying the maintenance fee for the mining claims listed on this form.

**ROUTINE USE:** (1) Adjudication of the claimant(s) certification of waiver from paying the maintenance fee otherwise required by 30 U.S.C. 28f. (2) Disclosure may be made to appropriate Federal agencies when location is made within the agency's geographic area of responsibility. (3) Information from the record and/or the record will be transferred to the appropriate Federal, State, or local agency, or a member of the public in response to a specific request for pertinent information. (4) Information may also be provided to the Department of Justice or in a proceeding before a court or adjudicative body; or to Federal, State, local or foreign agencies when needed for enforcement of civil or criminal codes or applicable regulations concerning title rights upon the public land.

**EFFECT OF NOT PROVIDING INFORMATION:** Disclosure of this information is required by 30 U.S.C. 28f and 43 CFR Part 3830 for those qualified claimants wishing to take the small miner waiver allowed. Failure to supply the information required in this form to support the claimants certification of waiver from payment of the otherwise required maintenance fees will result in the waiver being disallowed and the mining claims subject to forfeiture by BLM under 30 U.S.C. 28i.

The Paperwork Reduction Act of 1995 requires us to inform you that:

This information is being collected to allow the BLM to determine if you qualify for a waiver from the payment of \$100 per mining claim or site maintenance fee established in 30 U.S.C. 28f and the implementing regulations at 43 CFR 3830. A response to this request is required in accordance with the statute to obtain your benefit.

BLM would like you to know that you do not have to respond to this, or any other, Federal agency-sponsored information collection unless it displays a currently valid OMB control number.

Public reporting burden for this form is estimated to average 20 minutes (.33 hours) per response, including time to review instructions, gathering and maintaining data, and completing and reviewing the form. Direct comments regarding this burden estimate, or any other aspect of this form, to the U.S. Department of the Interior, Bureau of Land Management, (1004-0114) Bureau Information Collection Clearance Officer (WO-630), Mail Stop 401 LS, 1849 C St., N.W., Washington, D.C. 20240.

FOR OFFICIAL USE ONLY



When Recorded Return Document to:

JANE LITTLE  
217 SKYLINE DRIVE  
HOMER, AK 99603

Check here if this is a change of address.

Telephone: (907) 235-0550

E-mail address: jalaska@yahoo.com

AMC 292067

AMC 294581

AMC 283912

AMC 339958

**AFFIDAVIT OF PERFORMANCE OF ANNUAL WORK**

1. State of Arizona, County of LA PAZ ss:

2. I (Name) JAMES E. BLANCHETT

3. Reside at (Address) 320 N MAIN AVE

City Quartzsite County LA PAZ

BLM  
Date  
Stamp  
2006 AUG 30 A 10: 57  
RECEIVED  
BLM, AZ STATE OFFICE  
PHOENIX, ARIZONA

State AZ Zip 85396 being duly sworn, depose and say that I am a citizen of the United States, more than eighteen years of age, and that all of the facts set forth in this affidavit, subject to the provisions and penalties of 18 U.S.C. 1001 pertaining to the filing of false, fictitious, or fraudulent statements with the United States, are true and correct according to the best of my knowledge, information and belief.

4. Owner's name and address (if not shown in items 1-3 above). Jane Little  
217 Skyline Dr. Homer Alaska 99603

5. That I am personally acquainted with the mining claim(s). The work and improvements were made by and at the expense of the owner(s) of said claim(s). Said contiguous group of claims, listed on this document, are situated in the

Lachute (optional) Mining District; LA PAZ County, Arizona.

Line No.	AMC NUMBER	CLAIM/SITE NAME	COUNTY RECORDER DATA (If available)	TWP	RNG	SEC
1	283918	Beehive # 10				
2	292067	Beehive # 12				
3	292068	Beehive # 13				
4	292069	Beehive # 14				
5	294582	Beehive # 16				
6	294586	Beehive # 20				

Form: MCF108  
Revised Jan. 2006  
Page 1 of 2

RE 9/6/06

10/50

RECEIVED  
 B.L.M. AZ STATE OFFICE  
 2006 AUG 30 A 10:57  
 PHOENIX, ARIZONA  
 BLM  
 Date  
 Stamp

7	294589	Beehive #23			
8	294590	Beehive #24			
9	339958	Beehive #7			
10	339959	Beehive #9			

6. That between the dates starting at 12 o'clock noon on September 1, 20 \_\_\_\_ and ending at 12 o'clock noon on September 1, 20 \_\_\_\_ at least \$ \_\_\_\_\_ dollars worth of work and improvements were done and performed upon said claim(s) or upon one or more of a contiguous group of claims for the benefit of all, wholly or partly outside of a contiguous group of claims for the benefit of all, not including the location work.

7. That the following persons were employed to perform the work and improvements described herein: \_\_\_\_\_

*James E. Beatewright*

8. That the work and improvements performed were: *up grading & extending cuts Road & Trail improvements*

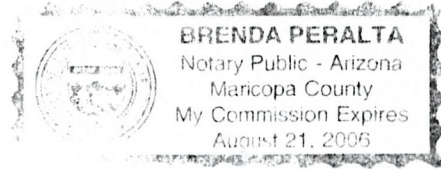
9. Dated *8-15-06* Signature: *James E. Beatewright*

SUBSCRIBED AND SWORN TO before me, a Notary Public, this *15<sup>th</sup>* day of *August* 20 *06*.

By: *Brenda Peralta*

Notary Public *[Signature]*

My Commission Expires *Aug 21 2006*



Bureau of Land Management  
 Arizona State Office  
[www.az.blm.gov](http://www.az.blm.gov)

No. of Claims: *10* x \$10 = *100.00*  
 Check No.: *CC* Init. *SC*  
 Receipt No.: *1347902*  
 For BLM Use Only



United States Department of the Interior  
 Bureau of Land Management  
 BUSINESS & SUPPORT SVCS DIV  
 ONE N CENTRAL AVE  
 PHOENIX, AZ 85004 -2203  
 Phone: (602) 417-9200

Receipt

No:

1347902

<b>Transaction #:</b> 1393182	
<b>Date of Transaction:</b> 08/30/2006	
<b>CUSTOMER:</b>	JANE LITTLE 217 SKSYLINE DR HOMER, AK 99603

LINE #	QTY	DESCRIPTION	REMARKS	UNIT PRICE	TOTAL
1	1.00	LOCATABLE MINERALS / MINING CLAIMS-NOT NEW-UNADJUD, ONE AUTH NO. ONLY / MINING CLAIM MONEY RECEIVED (455) <b>CASES: AMC283918/\$100.00</b>	POL 2006 (10)	- n/a -	100.00
<b>TOTAL:</b>					<b>\$100.00</b>

PAYMENT INFORMATION			
NOTE: Items will appear on credit card statement as "Bureau of Land Management".			
1	AMOUNT:	\$100.00	POSTMARKED: N/A
	TYPE:	CREDIT CARD	RECEIVED: 08/30/2006
	NAME:	LITTLE, JANE 217 SKSYLINE DR HOMER AK 99603	
	CARD NO:	XXXXXXXXXXXX4602	AUTH CODE: 649781
	NAME ON CARD:	JAMES E BOATWRIGHT	
	EXPIRES:	10/31/2008	
	SIGNATURE:		

REMARKS

This receipt was generated by the automated BLM Collections and Billing System and is a paper representation of a portion of the official electronic record contained therein.



UNITED STATES DEPARTMENT OF THE INTERIOR  
BUREAU OF LAND MANAGEMENT

384

AMC 283912

FORM APPROVED  
OMB NO. 1004-0114  
Expires: December 31, 2006

**MAINTENANCE FEE WAIVER CERTIFICATION**

SEE INSTRUCTIONS ON REVERSE

AMC 292067

AMC 294581  
AMC 339958

1. This small miner waiver is filed for the assessment year beginning at noon on September 1, 2006 and ending at noon on September 1, 2007.
2. The undersigned and all related parties owned ten or fewer mining claims, mill, or tunnel sites located and maintained on Federal lands in the United States of America on September 1, 2006.
3. The undersigned have performed the assessment work required by law for each mining claim listed prior to filing this waiver and understand that by filing this form; an affidavit of assessment work must be recorded by the December 30th following the filing of this waiver.
4. The undersigned understand that if the assessment work obligation has not yet come due under 30 U.S.C. 28 (for those claims in their first assessment year only); a notice of intent to hold reciting this condition must be recorded by the December 30th following the filing of this waiver.
5. The undersigned understand that mill and tunnel sites may also be listed upon this waiver and be waived from payment of the maintenance fee; and that a notice of intent to hold for these sites is required to be recorded by the December 30th immediately following the filing of this waiver.
6. The undersigned understand and acknowledge that pursuant to 43 U.S.C. 1212 and 18 U.S.C. 1001; the filing or recording of a false, fictitious, or fraudulent document with the Bureau of Land Management may result in a fine of up to \$250,000, a prison term not to exceed five years, or both.
7. The mining claims, mill or tunnel sites for which this waiver from payment of the maintenance fees is requested are:

CLAIM OR SITE NAME	BLM RECORDATION SERIAL NUMBER
1. Beehive #10	283918
2. Beehive #12	292067
3. Beehive #13	292068
4. Beehive #14	292069
5. Beehive 16	294582
6. Beehive 20	294586
7. Beehive 23	294589
8. Beehive 24	294590
9. Beehive 7	339958
10. Beehive 9	339959

The owner(s) (claimants) of the above mining claims and sites are:

JANE LITTLE  
(Owner's Name - Please Print)  
217 SKYLINE DR.  
(Street or P.O. Box)  
HOMER ALASKA 99603  
(City) (State) (Zip Code)

Jane Little  
(Owner's Signature)

JANE LITTLE  
(Owner's Name - Please Print)  
217 SKYLINE DRIVE  
(Street or P.O. Box)  
HOMER AK 99603  
(City) (State) (Zip Code)

(Owner's Name - Please Print)  
(Street or P.O. Box)  
(City) (State) (Zip Code)

RECEIVED  
B.L.M. AZ STATE OFFICE  
AUG 30 10 57  
PHOENIX, ARIZONA  
(Owner's Signature)

RE 9/5/06

ENTERED IN COMPUTER

10/50



\_\_\_\_\_  
(Owner's Name - Please Print)

\_\_\_\_\_  
(Street or P.O. Box)

---

\_\_\_\_\_  
(Owner's Name - Please Print)

\_\_\_\_\_  
(Street or P.O. Box)

---

\_\_\_\_\_  
(Owner's Name - Please Print)

\_\_\_\_\_  
(Street or P.O. Box)

---

\_\_\_\_\_  
(Owner's Name - Please Print)

\_\_\_\_\_  
(Street or P.O. Box)

\_\_\_\_\_  
(Owner's Signature)

\_\_\_\_\_  
(City)                      \_\_\_\_\_  
(State)                      \_\_\_\_\_  
(Zip Code)

---

\_\_\_\_\_  
(Owner's Signature)

\_\_\_\_\_  
(City)                      \_\_\_\_\_  
(State)                      \_\_\_\_\_  
(Zip Code)

---

\_\_\_\_\_  
(Owner's Signature)

\_\_\_\_\_  
(City)                      \_\_\_\_\_  
(State)                      \_\_\_\_\_  
(Zip Code)

---

\_\_\_\_\_  
(Owner's Signature)

\_\_\_\_\_  
(City)                      \_\_\_\_\_  
(State)                      \_\_\_\_\_  
(Zip Code)

**INSTRUCTIONS**

1. This certification is made under the provisions of § 1744 of Title 43 and § 28-28k of Title 30 of the United States Code; and the regulations thereunder (43 CFR Part 3830).
2. The claimant(s) **must** fill in the dates in paragraph 1 for the beginning and ending of the assessment year for which this waiver is sought.
3. The claimant(s) **must** fill in the date in paragraph 2 for the beginning of the assessment year for which this waiver is sought.
4. All claim and site names and Bureau of Land Management (BLM) serial numbers **must** be listed for the mining claims, mill sites, and tunnel sites for which the waiver is sought.
5. All owners of the mining claims, mill sites, and tunnel sites and their addresses **must** be given.
6. This waiver form **must** be signed by all the claimants or their designated agent, in original form. If an agent is designated, a notarized designation of agent, signed by all of the claimants with proper address given, **must** be submitted with this waiver.
7. This form **must** be filed no later than September 1st for the upcoming assessment year in the BLM State Office where the mining claims or sites are recorded, or the waiver cannot be granted by the BLM. (Example: to obtain a waiver for the assessment year 2000, which begins at noon on September 1, 1999, you **must** qualify for and file for a waiver no later than September 1, 1999, in the proper BLM State Office).
8. For all mining claims which require assessment work, you **must** record an affidavit of labor on or before the December 30th immediately following the filing of this waiver. For all other mining claims or sites waived, you **must** record a notice of intent to hold on or before the December 30th immediately following the filing of this waiver.
9. Mill and tunnel sites may also be listed upon this waiver and be waived from payment of the maintenance fee. A notice of intent to hold for these sites is required to be filed by the December 30th following the filing of this waiver.

**NOTICE/BURDEN HOURS STATEMENT**

The Privacy Act of 1974, *as amended*, and the regulation in 43 CFR 2.48(d) provide that you be furnished the following information in connection with the information required by this certification of waiver from rental fees.

**AUTHORITY:** 30 U.S.C. 28-28k; 43 U.S.C. 1201, 1457, 1740, and 1744; and 43 CFR 3830.

**PRINCIPLE PURPOSE:** This information is to be used to verify that the owner(s) (claimants) of a mining claim has complied with 30 U.S.C. 28f and is entitled to perform assessment work in lieu of paying the maintenance fee for the mining claims listed on this form.

**ROUTINE USE:** (1) Adjudication of the claimant(s) certification of waiver from paying the maintenance fee otherwise required by 30 U.S.C. 28f. (2) Disclosure may be made to appropriate Federal agencies when location is made within the agency's geographic area of responsibility. (3) Information from the record and/or the record will be transferred to the appropriate Federal, State, or local agency, or a member of the public in response to a specific request for pertinent information. (4) Information may also be provided to the Department of Justice or in a proceeding before a court or adjudicative body, or to Federal, State, local or foreign agencies when needed for enforcement of civil or criminal codes or applicable regulations concerning title rights upon the public land.

**EFFECT OF NOT PROVIDING INFORMATION:** Disclosure of this information is required by 30 U.S.C. 28f and 43 CFR Part 3830 for those qualified claimants wishing to take the small miner waiver allowed. Failure to supply the information required in this form to support the claimants certification of waiver from payment of the otherwise required maintenance fees will result in the waiver being disallowed and the mining claims subject to forfeiture by BLM under 30 U.S.C. 28i.

The Paperwork Reduction Act of 1995 requires us to inform you that: This information is being collected to allow the BLM to determine if you qualify for a waiver from the payment of \$100 per mining claim or site maintenance fee established in 30 U.S.C. 28f and the implementing regulations at 43 CFR 3830. A response to this request is required in accordance with the statute to obtain your benefit.

BLM would like you to know that you do not have to respond to this, or any other, Federal agency-sponsored information collection unless it displays a currently valid OMB control number.

Public reporting burden for this form is estimated to average 8 minutes (0.133 hours) per response, including time to review instructions, gathering and maintaining data, and completing and reviewing the form. Direct comments regarding this burden estimate, or any other aspect of this form, to the U.S. Department of the Interior, Bureau of Land Management, (1004-0114) Bureau Information Collection Clearance Officer (WO-60), Mail Stop 401 LS, 1849 C St, N.W., Washington, DC, 20240.

FOR OFFICIAL USE ONLY

RECEIVED  
BLM ARIZONA STATE OFFICE  
AUG 30 A 10:57



AMC 292067  
AMC 294581  
AMC 339958  
AMC 283912  
AMC 2920067  
AMC 294581

A3850-1(NOV.2001)

Return Document to:

Telephone: \_\_\_\_\_

No. of Claims: <u>10</u>	x \$5 = <u>50.00</u>
Receipt No.: _____	Check No.: _____
Init: <u>[Signature]</u>	
FOR BLM USE ONLY	

**AFFIDAVIT OF PERFORMANCE OF ANNUAL WORK.** Also fill in Items 1 through 9 and the reverse side of this document.

**NOTICE OF INTENTION TO HOLD.** I intend to hold the claims(s)/site(s) listed on the reverse side of this document for the calendar year 20\_\_\_\_. Also fill in Items 1 through 4 and Item 9.

Notices of Intention to Hold are for mill sites and tunnel sites or for mining claims when assessment work has not been done, regardless of whether the annual assessment has been suspended, deferred, or not yet accrued. The filing of a Notice of Intention to Hold shall not relieve the owner of complying with federal and state laws pertaining to the performance of annual assessment work. Notices of Intention to Hold for mill sites or tunnel sites need not be county recorded. For mining claims the form filed with the Bureau of Land Management (BLM) must be identical to the one that was or will be filed with the county.

Evidence of Annual Assessment Work or a Notice of Intention to Hold must be filed each calendar year following the calendar year in which the claim/site was located. **All claims listed on a single affidavit must be contiguous.**

1. State of Arizona, County of LA PAZ ss:

2. I, (Name) JAMES E. BOATHRIGHT

3. Reside at (Address) PO Box 2054

City Quartzsite, County La Paz, State AZ, Zip 85346

being duly sworn, deposes and says that he/she is a citizen of the United States, more than eighteen years of age, that all of the facts set forth in this affidavit/notice, subject to the provisions and penalties of 18 U.S.C. 1001 pertaining to the filing of false, fictitious, or fraudulent statements with the United States, are true and correct according to the best of my knowledge, information and belief.

4. Owner's name and address (If not shown in Items 1-3 above). **Check here if this is a change of address.**

5. That I am personally acquainted with the mining claim(s). The work and improvements were made by and at the expense of the owner(s) of said claim(s). Said contiguous group of claims, listed on the reverse side of this document, are situated in the La Cholla, OR PLOMASA Mining District, LA PAZ County, Arizona.

6. That between the dates starting at 12 o'clock noon on September 1, 2007 and ending at 12 o'clock noon on September 1, 2008 at least \$ 1,500.00 Dollars worth of work and improvements were done and performed upon said claim(s) or upon one or more of a contiguous group of claims for the benefit of all, or wholly or partly outside of a contiguous group of claims for the benefit of all, not including the location work.

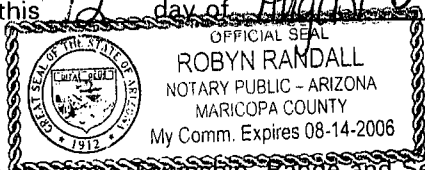
7. That the following persons were employed to perform the work and improvements described herein: James E. Boathright

RE 10712X



8. That the work and improvements performed were: Extend Drains and Roads & Extend Trenches & Cuts

9. Dated: Aug 12 2005 Signature: James E. Brattonright  
 SUBSCRIBED AND SWORN TO before me, a Notary Public, this 12 day of August, 2005  
 by James E. Brattonright  
 Notary Public [Signature]  
 MY COMMISSION EXPIRES 8/14/06



If the claims/sites have consecutive BLM numbers and are in the same Township, Range and Section(s), they may be listed as follows:

Claim/Site Name	Serial Number	Dkt/Pg or Record # of Orig Location Notice	TWN SHP	RNG	SEC(S)
Sample 1 - 10	A MC 19640 - 49	Dkt/Pg 1025/1-10 Recording #9106173-82	4N	20W	36
<u>Beehive # 12</u>	<u>292067</u>		<u>3N</u>	<u>20W</u>	<u>14</u>
<u>Beehive # 16</u>	<u>294582</u>		<u>3N</u>	<u>20W</u>	<u>14</u>
<u>Beehive # 23</u>	<u>294589</u>		<u>3N</u>	<u>20W</u>	<u>14</u>
<u>Beehive # 24</u>	<u>294590</u>		<u>3N</u>	<u>20W</u>	<u>14</u>
<u>Beehive # 7</u>	<u>339958</u>		<u>3N</u>	<u>20W</u>	<u>15</u>
<u>Beehive # 9</u>	<u>339959</u>		<u>3N</u>	<u>20W</u>	<u>15</u>
<u>Beehive # 10</u>	<u>283918</u>		<u>3N</u>	<u>20W</u>	<u>15</u>
<u>Beehive # 13</u>	<u>292068</u>		<u>3N</u>	<u>20W</u>	<u>15</u>
<u>Beehive # 14</u>	<u>292069</u>		<u>3N</u>	<u>20W</u>	<u>15</u>
<u>Beehive # 20</u>	<u>294586</u>		<u>3N</u>	<u>20W</u>	<u>15</u>

BLM requires a \$5 nonrefundable service charge for each mining claim, mill site or tunnel site payable on or before December 30<sup>th</sup> (not the 31<sup>st</sup>). Mail to:

Bureau of Land Management  
 222 North Central Avenue  
 Phoenix, Arizona 85004-2203  
 602-417-9200  
 www.az.blm.gov

This form is for the purpose of complying with the laws of the United States Department of the Interior, Bureau of Land Management and the State of Arizona pertaining to assessment work and/or notice of intention to hold. 30 U.S.C. 28, 43 CFR 3833.2, ARS 27-208. Subject to Paperwork Reduction Act and Privacy Act statements available at the BLM AZ State Office. This form is not copyrighted. It may be reproduced without permission.

PHOENIX, ARIZONA

2005 AUG 12 P 1:57

RECEIVED  
 B.L.M. AZ STATE OFFICE

BLM Date Stamp

**United States Department of the Interior**  
**Bureau of Land Management**  
 BUSINESS & SUPPORT SVCS DIV  
 222 N CENTRAL AVE  
 PHOENIX, AZ 85004 -2203  
 Phone: (602) 417-9200

Receipt	
No:	1127457

<b>Transaction #:</b> 1166463
<b>Date of Transaction:</b> 08/12/2005
<b>CUSTOMER:</b> JAMES BOATWRIGHT PO BOX 2054 QUARTZSITE,AZ 85346

LINE #	QTY	DESCRIPTION	REMARKS	UNIT PRICE	TOTAL
1	1.00	LOCATABLE MINERALS / MINING CLAIMS-NOT NEW-UNADJUD,ONE AUTH NO. ONLY / MINING CLAIM MONEY RECEIVED (455) <b>CASES: AMC292067/\$50.00</b>	POL 2005 (10)	- n/a -	50.00
<b>TOTAL:</b>					<b>\$50.00</b>

PAYMENT INFORMATION			
1	<b>AMOUNT:</b>	\$50.00	<b>POSTMARKED:</b> N/A
	<b>TYPE:</b>	CASH	<b>RECEIVED:</b> 08/12/2005
	<b>NAME:</b>	BOATWRIGHT, JAMES PO BOX 2054 QUARTZSITE AZ 85346	

REMARKS

This receipt was generated by the automated BLM Collections and Billing System and is a paper representation of a portion of the official electronic record contained therein.



Form 3830-2  
(January 2000)

UNITED STATES  
DEPARTMENT OF THE INTERIOR  
BUREAU OF LAND MANAGEMENT  
MAINTENANCE FEE WAIVER CERTIFICATION

FORM APPROVED  
OMB NO. 1004-0114  
Expires: December 31, 2002

Amc 283912

Amc 292067  
294581  
339958

SEE INSTRUCTIONS ON REVERSE

ab

1. This small minor waiver is filed for the assessment year beginning at noon on September 1, 2005 and ending at noon on September 1, 2006
2. The undersigned and all related parties owned ten or fewer mining claims, mill, or tunnel sites located and maintained on Federal lands in the United States of America on September 1, 2005
3. The undersigned have performed the assessment work required by law for each mining claim listed prior to filing this waiver and understand that by filing this form; an affidavit of assessment work must be recorded by the December 30th following the filing of this waiver.
4. The undersigned understand that if the assessment work obligation has not yet come due under 30 U.S.C. 28 (for those claims in their first assessment year only); a notice of intent to hold reciting this condition must be recorded by the December 30th following the filing of this waiver.
5. The undersigned understand that mill and tunnel sites may also be listed upon this waiver and be waived from payment of the maintenance fee; and that a notice of intent to hold for these sites is required to be recorded by the December 30th immediately following the filing of this waiver.
6. The undersigned understand and acknowledge that pursuant to 43 U.S.C. 1212 and 18 U.S.C. 1001; the filing or recording of a false, fictitious, or fraudulent document with the Bureau of Land Management may result in a fine of up to \$250,000, a prison term not to exceed five years, or both.
7. The mining claims, mill or tunnel sites for which this waiver from payment of the maintenance fees is requested are:

CLAIM OR SITE NAME	BLM RECORDATION SERIAL NUMBER
1. Beehive # 12	AMC # 292067
2. Beehive # 16	AMC # 294582
3. Beehive # 23	AMC # 294589
4. Beehive # 24	AMC # 294590
5. Beehive # 7	AMC # 339958
6. Beehive # 9	AMC # 339959
7. Beehive # 10	AMC # 283918
8. Beehive # 13	AMC # 292068
9. Beehive # 14	AMC # 292069
10. Beehive # 20	AMC # 294586

The owner(s) (claimants) of the above mining claims and sites are:

Jane Little  
(Owner's Name - Please Print)

Jane Little  
(Owner's Signature)

217 Skyline Drive  
(Street or P.O. Box)

Homer Alaska 99603  
(City) (State) (Zip Code)

(Owner's Name - Please Print)

(Owner's Signature)

(Street or P.O. Box)

(City) (State) (Zip Code)

(Owner's Name - Please Print)

(Owner's Signature)

(Street or P.O. Box)

(City) (State) (Zip Code)

(Continued on reverse)

Arizona State Office

Safford Field Office

ENTERED INTO COMPUTER

9/22/05 ab

RECEIVED  
BUREAU OF  
LAND MANAGEMENT  
2005 AUG 22 P 1:02  
ARIZONA  
STATE OFFICE  
PHOENIX, ARIZONA



AMC 283912  
 AMC 294581  
 AMC 292067  
 AMC 339958

Return Document to:

JANE LITTLE  
 217 SKYLINE DRIVE  
 NAPER ALASKA 99603

Telephone: 1-907-235 0650

A3850-1(Sept 2003)

NO. OF CLAIMS: 10 x \$5 = \$50.00

CHECK NO: \_\_\_\_\_ INIT: 620

FOR BLM USE ONLY

SELECT ONLY ONE:

**AFFIDAVIT OF PERFORMANCE OF ANNUAL WORK.** Also fill in Items 1 through 9 on the reverse side of this document.

**NOTICE OF INTENTION TO HOLD.** I intend to hold the claims(s)/site(s) listed below for the calendar year 2\_\_\_\_. Also fill in Items 1 through 4 and Item 9 on the reverse side of this document.

AMC NUMBER	CLAIM/SITE NAME	COUNTY RECORDER DATA	SEC	TNSP	RNGE
	<del>Beehive #</del>				
293918	Beehive # 10		15	3N	20W
292068	Beehive # 13		15	3N	20W
292069	Beehive # 14		15	3N	20W
294586	Beehive # 20		15	3N	20W
339958	Beehive # 7		15	3N	20W
339959	Beehive # 9		15	3N	20W
292067	Beehive # 12		14	3N	20W
294582	Beehive # 16		14	3N	20W
294589	Beehive # 23		14	3N	20W
294590	Beehive # 24		14	3N	20W

BLM requires a \$5 nonrefundable service charge for each mining claim, mill site or tunnel site payable on or before December 30<sup>th</sup> (not the 31<sup>st</sup>).  
 Mail to:

Bureau of Land Management  
 222 North Central Avenue  
 Phoenix, Arizona 85004-2203

602-417-9200  
 www.az.blm.gov

ENTERED IN COMPUTER  
 8/31/04 *FE*

RECEIVED  
 B.L.M. AZ STATE OFFICE  
 2004 AUG - 2 A 9:42  
 PHOENIX, ARIZONA  
 BLM Date Stamp

Notices of Intention to Hold are for ||||| sites, tunnel sites or mining claims where ||||| assessment work has not been done, regardless of whether the annual assessment has been suspended, deferred, or not yet accrued. The filing of a Notice of Intention to Hold shall not relieve the owner of complying with federal and state laws pertaining to the performance of annual assessment work. Notices of Intention to Hold for mill sites or tunnel sites need not be county recorded. For mining claims the form filed with the Bureau of Land Management must be identical to the one that was or will be filed with the county. All claims listed on a single affidavit must be contiguous.

Evidence of Annual Assessment Work or a Notice of Intention to Hold must be filed each calendar year following the calendar year in which the claim/site was located.

1. State of Arizona, County of LAPAZ ss:

2. I, (Name) James E. Beatonight

3. Reside at (Address) P.O. Box 2054 #16 EAST Holiday PALMS RV Res

City Quartzsite, County LAPAZ, State AZ Zip 85346 being duly sworn, deposes and says that he/she is a citizen of the United States, more than eighteen years of age, that all of the facts set forth in this affidavit/notice, subject to the provisions and penalties of 18 U.S.C. 1001 pertaining to the filing of false, fictitious, or fraudulent statements with the United States, are true and correct according to the best of my knowledge, information and belief.

4. Owner's name and address (If not shown in Items 1-3 above). JANE LITTLE, 217  
SKY Line Drive, HOME, ALASKA 99603

5. That I am personally acquainted with the mining claim(s). The work and improvements were made by and at the expense of the owner(s) of said claim(s). Said contiguous group of claims, listed on the reverse side of this document, are situated in the LAPAZ Mining District, LAPAZ County, Arizona.

6. That between the dates starting at 12 o'clock noon on September 1, 20003 and ending at 12 o'clock noon on September 1, 20004 at least \$ 2,000.00 Dollars worth of work and improvements were done and performed upon said claim(s) or upon one or more of a contiguous group of claims for the benefit of all, wholly or partly outside of a contiguous group of claims for the benefit of all, not including the location work.

7. That the following persons were employed to perform the work and improvements described herein: \_\_\_\_\_

James E. Beatonight


8. That the work and improvements performed were: Extending Trenches & cuts  
Build & Repair Roads

9. Dated: 6-23-2004 Signature: Jane B. Little

SUBSCRIBED AND SWORN TO before me, a Notary Public, this 23rd day of June, 2004

By: Roxanne Lawver for Jane B. Little  
Notary Public Roxanne Lawver

MY COMMISSION EXPIRES 08-28-05



This form is for the purpose of complying with the laws of the USDI, Bureau of Land Management and the State of Arizona pertaining to assessment work and/or notice of intention to hold. 30 U.S.C. 28, 49 CFR 3833.2, ARS 27-208. Subject to Paperwork Reduction Act and Privacy Act statements available at the AZ State Office. This form is not copyrighted and may be reproduced.

**United States Department of the Interior  
Bureau of Land Management  
BUSINESS & SUPPORT SVCS DIV  
222 N CENTRAL AVE  
PHOENIX, AZ 85004 -2203  
Phone: (602) 417-9200**

Receipt	
No:	920211

**Transaction #:** 954280  
**Date of Transaction:** 08/03/2004

**CUSTOMER:** JANE LITTLE  
 217 SKYLINE DR  
 HOMER, AK 99603

LINE #	QTY	DESCRIPTION	REMARKS	UNIT PRICE	TOTAL
1	1.00	LOCATABLE MINERALS / MINING CLAIMS-NOT NEW-UNADJUD, ONE AUTH NO. ONLY / MINING CLAIM MONEY RECEIVED (455) CASES: AMC283918/\$50.00	POL 2004 (10)	- n/a -	50.00
<b>TOTAL:</b>					<b>\$50.00</b>

PAYMENT INFORMATION			
NOTE: Items will appear on credit card statement as "Bureau of Land Management".			
1	AMOUNT:	\$50.00	POSTMARKED: N/A
	TYPE:	CREDIT CARD	RECEIVED: 08/03/2004
	NAME:	BOATWRIGHT, JAMES PO BOX 2054 QUARTZSITE AZ 85346	
	CARD NO:	XXXXXXXXXXXX4602	AUTH CODE: 560260
	NAME ON CARD:	BOATWRIGHT/JAMES E	
	EXPIRES:	01/31/2007	
	SIGNATURE:		

REMARKS
WAIVER FILED ALSO

This receipt was generated by the automated BLM Collections and Billing System and is a paper representation of a portion of the official electronic record contained therein.



AMC 283912  
AMC 294581  
AMC 292067  
AMC 339958

105

Form 380-2  
(February 2003)

UNITED STATES  
DEPARTMENT OF THE INTERIOR  
BUREAU OF LAND MANAGEMENT

FORM APPROVED  
OMB NO. 1004-0114  
Expires: November 30, 2003

MAINTENANCE FEE WAIVER CERTIFICATION

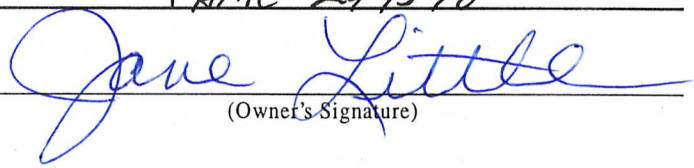
SEE INSTRUCTIONS ON NEXT PAGE

- This small miner waiver is filed for the assessment year beginning at noon on September 1, 04 and ending at noon on September 1, 05.
- The undersigned and all related parties owned ten or fewer mining claims, mill, or tunnel sites located and maintained on Federal lands in the United States of America on September 1, 04.
- The undersigned have performed the assessment work **required by law** for each mining claim listed **prior to filing this waiver** and understand that by filing this form; an affidavit of assessment work **must** be recorded by the December 30th following the filing of this waiver.
- The undersigned understand that if the assessment work obligation has not yet come due under 30 U.S.C. 28 (for those claims in their first assessment year only); a notice of intent to hold reciting this condition **must** be recorded by the December 30th following the filing of this waiver.
- The undersigned understand that mill and tunnel sites may also be listed upon this waiver and be waived from payment of the maintenance fee; and that a notice of intent to hold for these sites is required to be recorded by the December 30th immediately following the filing of this waiver.
- The undersigned understand and acknowledge that pursuant to 43 U.S.C. 1212 and 18 U.S.C. 1001; the filing or recording of a false, fictitious, or fraudulent document with the Bureau of Land Management may result in a fine of up to \$250,000, a prison term not to exceed five years, or both.
- The mining claims, mill or tunnel sites for which this waiver from payment of the maintenance fees is requested are:

CLAIM OR SITE NAME	BLM RECORDATION SERIAL NUMBER
1. Beehive # 10	AMC 283918
2. Beehive # 13	AMC 292068
3. Beehive # 14	AMC 292069
4. Beehive # 20	AMC 294581
5. Beehive # 7	AMC 339958
6. Beehive # 9	AMC 339959
7. Beehive # 12	AMC 292067
8. Beehive # 16	AMC 294582
9. Beehive # 23	AMC 294589
10. Beehive # 24	AMC 294590

The owner(s) (claimants) of the above mining claims and sites are:

JANE LITTLE  
(Owner's Name - Please Print)  
217 SKYLINE DRIVE  
(Street or P.O. Box)  
Homer ALASKA 99603  
(City) (State) (Zip Code)

X   
(Owner's Signature)

\_\_\_\_\_  
(Owner's Name - Please Print)  
\_\_\_\_\_  
(Street or P.O. Box)  
\_\_\_\_\_  
(City) (State) (Zip Code)

\_\_\_\_\_  
(Owner's Signature)  
\_\_\_\_\_  
(Owner's Signature)

\_\_\_\_\_  
(Owner's Name - Please Print)  
\_\_\_\_\_  
(Street or P.O. Box)  
\_\_\_\_\_  
(City) (State) (Zip Code)

(Continued on next page)

ENTERED IN COMPUTER

88 8/31/04



(Owner's Name - Please Print)	(Owner's Signature)		
(Street or P.O. Box)	(City)	(State)	(Zip Code)
(Owner's Name - Please Print)	(Owner's Signature)		
(Street or P.O. Box)	(City)	(State)	(Zip Code)
(Owner's Name - Please Print)	(Owner's Signature)		
(Street or P.O. Box)	(City)	(State)	(Zip Code)
(Owner's Name - Please Print)	(Owner's Signature)		
(Street or P.O. Box)	(City)	(State)	(Zip Code)

**INSTRUCTIONS**

1. This certification is made under the provisions of § 1744 of Title 43 and § 28-28k of Title 30 of the United States Code; and the regulations thereunder (43 CFR Part 3830).
2. The claimant(s) **must** fill in the dates in paragraph 1 for the beginning and ending of the assessment year for which this waiver is sought.
3. The claimant(s) **must** fill in the date in paragraph 2 for the beginning of the assessment year for which this waiver is sought.
4. All claim and site names and Bureau of Land Management (BLM) serial numbers **must** be listed for the mining claims, mill sites, and tunnel sites for which the waiver is sought.
5. All owners of the mining claims, mill sites, and tunnel sites and their addresses **must** be given.
6. This waiver form **must** be signed by all the claimants or their designated agent, in original form. If an agent is designated, a notarized designation of agent, signed by all of the claimants with proper address given, **must** be submitted with this waiver.
7. This form **must** be filed no later than September 1st for the upcoming assessment year in the BLM State Office where the mining claims or sites are recorded, or the waiver cannot be granted by the BLM. (Example: to obtain a waiver for the assessment year 2000, which begins at noon on September 1, 1999, you **must** qualify for and file for a waiver no later than September 1, 1999 in the proper BLM State Office).
8. For all mining claims which require assessment work, you **must** record an affidavit of labor on or before the December 30th immediately following the filing of this waiver. For all other mining claims or sites waived, you **must** record a notice of intent to hold on or before the December 30th immediately following the filing of this waiver.
9. Mill and tunnel sites may also be listed upon this waiver and be waived from payment of the maintenance fee. A notice of intent to hold for these sites is required to be filed by the December 30th following the filing of this waiver.

**NOTICE/BURDEN HOURS STATEMENT**

The Privacy Act of 1974 and the regulations in 43 CFR 2.48(d) provide that you be furnished the following information in connection with the information required by this certification of waiver from rental fees.

**AUTHORITY:** 30 U.S.C. 28-28k; 43 U.S.C. 1201, 1457, 1740, and 1744; and 43 CFR 3830.

**PRINCIPLE PURPOSE:** This information is to be used to verify that the owner(s) (claimants) of a mining claim has complied with 30 U.S.C. 28f and is entitled to perform assessment work in lieu of paying the maintenance fee for the mining claims listed on this form.

**ROUTINE USE:** (1) Adjudication of the claimant(s) certification of waiver from paying the maintenance fee otherwise required by 30 U.S.C. 28f. (2) Disclosure may be made to appropriate Federal agencies when location is made within the agency's geographic area of responsibility. (3) Information from the record and/or the record will be transferred to the appropriate Federal, State, or local agency, or a member of the public in response to a specific request for pertinent information. (4) Information may also be provided to the Department of Justice or in a proceeding before a court or adjudicative body; or to Federal, State, local or foreign agencies when needed for enforcement of civil or criminal codes or applicable regulations concerning title rights upon the public land.

**EFFECT OF NOT PROVIDING INFORMATION:** Disclosure of this information is required by 30 U.S.C. 28f and 43 CFR Part 3830 for those qualified claimants wishing to take the small miner waiver allowed. Failure to supply the information required in this form to support the claimants certification of waiver from payment of the otherwise required maintenance fees will result in the waiver being disallowed and the mining claims subject to forfeiture by BLM under 30 U.S.C. 28i.

The Paperwork Reduction Act of 1995 requires us to inform you that:

This information is being collected to allow the BLM to determine if you qualify for a waiver from the payment of \$100 per mining claim or site maintenance fee established in 30 U.S.C. 28f and the implementing regulations at 43 CFR 3830. A response to this request is required in accordance with the statute to obtain your benefit.

BLM would like you to know that you do not have to respond to this, or any other, Federal agency-sponsored information collection unless it displays a currently valid OMB control number.

Public reporting burden for this form is estimated to average 8 minutes (0.133 hours) per response, including time to review instructions, gathering and maintaining data, and completing and reviewing the form. Direct comments regarding this burden estimate, or any other aspect of this form, to the U.S. Department of the Interior, Bureau of Land Management (1004-014), Bureau Information Collection and Reporting Office (W0-630), Mail Stop 401 LS, 1849 C St., N.W., Washington, D.C. 20240.

21 9 42  
 FOR OFFICIAL USE ONLY  
 RECEIVED  
 B.L.M. AZ STATE OFFICE



AMC 292067  
AMC 294581  
AMC 283912  
~~AMC 292067~~  
AMC 339958

A3850-1 (NOV. 2001)

Return Document to:

JANE LITTLE  
65701 SKYLINE DRIVE  
HOMER, ALASKA 99603  
Telephone: (907) 235-0550

No. of Claims: 10 x \$5 = \$50  
Receipt No.: 106127 Check No.: CASH  
Init: TL

FOR BLM USE ONLY

**AFFIDAVIT OF PERFORMANCE OF ANNUAL WORK.** Also fill in Items 1 through 9 and the reverse side of this document.

*JEB* **NOTICE OF INTENTION TO HOLD.** I intend to hold the claims(s)/site(s) listed on the reverse side of this document for the calendar year 20    . Also fill in Items 1 through 4 and Item 9.

Notices of Intention to Hold are for mill sites and tunnel sites or for mining claims when assessment work has not been done, regardless of whether the annual assessment has been suspended, deferred, or not yet accrued. The filing of a Notice of Intention to Hold shall not relieve the owner of complying with federal and state laws pertaining to the performance of annual assessment work. Notices of Intention to Hold for mill sites or tunnel sites need not be county recorded. For mining claims the form filed with the Bureau of Land Management (BLM) must be identical to the one that was or will be filed with the county.

Evidence of Annual Assessment Work or a Notice of Intention to Hold must be filed each calendar year following the calendar year in which the claim/site was located. **All claims listed on a single affidavit must be contiguous.**

1. State of Arizona, County of LA PAZ. ss:  
2. I, (Name) JANE LITTLE  
3. Reside at (Address) 65701 SKYLINE DRIVE  
City HOMER <sup>BOROUGH</sup> County KENAI PENINSULA State ALASKA Zip 99603

being duly sworn, deposes and says that he/she is a citizen of the United States, more than eighteen years of age, that all of the facts set forth in this affidavit/notice, subject to the provisions and penalties of 18 U.S.C. 1001 pertaining to the filing of false, fictitious, or fraudulent statements with the United States, are true and correct according to the best of my knowledge, information and belief.

4. Owner's name and address (If not shown in Items 1-3 above). Check here if this is a change of address.   
JANE LITTLE

5. That I am personally acquainted with the mining claim(s). The work and improvements were made by and at the expense of the owner(s) of said claim(s). Said contiguous group of claims, listed on the reverse side of this document, are situated in the 67 Chalky or Plumas Mining District, LA PAZ County, Arizona.

6. That between the dates starting at 12 o'clock noon on September 1, 2002 and ending at 12 o'clock noon on September 1, 2003 at least \$ 2,000.00 Dollars worth of work and improvements were done and performed upon said claim(s) or upon one or more of a contiguous group of claims for the benefit of all, or wholly or partly outside of a contiguous group of claims for the benefit of all, not including the location work.

7. That the following persons were employed to perform the work and improvements described herein: JAMES E. BOATWRIGHT

LOW/EST  
VERIFIED  
ENTERED IN COMPUTER  
RE 8/18/03





**United States Department of the Interior**  
**Bureau of Land Management**  
 BUSINESS & SUPPORT SVCS DIV  
 222 N CENTRAL AVE  
 PHOENIX, AZ 85004 -2203  
 Phone: (602) 417-9200

Receipt	
No:	706122

<b>Transaction #:</b> 734983
<b>Date of Transaction:</b> 07/02/2003
<b>CUSTOMER:</b> JANE LITTLE 65701 SKYLINE DR HOMER, AK 99603

LINE #	QTY	DESCRIPTION	REMARKS	UNIT PRICE	TOTAL
1	1.00	LOCATABLE MINERALS / MINING CLAIMS-NOT NEW-UNADJUD, ONE AUTH NO. ONLY / MINING CLAIM MONEY RECEIVED (455) CASES: AMC292067/\$50.00	POL 2003 (10)	- n/a -	50.00
<b>TOTAL:</b>					<b>\$50.00</b>

PAYMENT INFORMATION			
1	AMOUNT:	\$50.00	POSTMARKED: N/A
	TYPE:	CASH	RECEIVED: 07/02/2003
	NAME:	LITTLE, JANE 65701 SKYLINE DR HOMER AK 99603	

REMARKS

This receipt was generated by the automated BLM Collections and Billing System and is a paper representation of a portion of the official electronic record contained therein.



UNITED STATES  
DEPARTMENT OF THE INTERIOR  
BUREAU OF LAND MANAGEMENT

MAINTENANCE FEE WAIVER CERTIFICATION

SEE INSTRUCTIONS ON REVERSE

AMC 339958  
AMC 283912  
AMC 292067

75  
FORM APPROVED  
OMB NO. 1004-0114  
Expires: December 31, 2002  
AMC 294581

- This small miner waiver is filed for the assessment year beginning at noon on September 1, 03 and ending at noon on September 1, 04.
- The undersigned and all related parties owned ten or fewer mining claims, mill, or tunnel sites located and maintained on Federal lands in the United States of America on September 1, 03.
- The undersigned have performed the assessment work **required by law** for each mining claim listed **prior to filing this waiver** and understand that by filing this form; an affidavit of assessment work **must** be recorded by the December 30th following the filing of this waiver.
- The undersigned understand that if the assessment work obligation has not yet come due under 30 U.S.C. 28 (for those claims in their first assessment year only); a notice of intent to hold reciting this condition **must** be recorded by the December 30th following the filing of this waiver.
- The undersigned understand that mill and tunnel sites may also be listed upon this waiver and be waived from payment of the maintenance fee; and that a notice of intent to hold for these sites is required to be recorded by the December 30th immediately following the filing of this waiver.
- The undersigned understand and acknowledge that pursuant to 43 U.S.C. 1212 and 18 U.S.C. 1001; the filing or recording of a false, fictitious, or fraudulent document with the Bureau of Land Management may result in a fine of up to \$250,000, a prison term not to exceed five years, or both.
- The mining claims, mill or tunnel sites for which this waiver from payment of the maintenance fees is requested are:

CLAIM OR SITE NAME	BLM RECORDATION SERIAL NUMBER
1. Beehive # 12	AMC # 292067
2. Beehive # 16	" 294582
3. Beehive # 23	" 294589
4. Beehive # 24	" 294590
5. Beehive # 10	" 283918
6. Beehive # 13	" 292068
7. Beehive # 14	" 292069
8. Beehive # 20	" 294586
9. Beehive # 7	" 339958
10. Beehive # 9	AMC 339959

The owner(s) (claimants) of the above mining claims and sites are:

JANE LITTLE  
(Owner's Name - Please Print)  
65701 Skyline Drive  
(Street or P.O. Box)  
HOMER ALASKA 99603  
(City) (State) (Zip Code)

*Jane Little*  
(Owner's Signature)

(Owner's Name - Please Print)  
  
(Street or P.O. Box)  
  
(City) (State) (Zip Code)

(Owner's Signature)  
  
  
  
(Owner's Name - Please Print)  
  
(Street or P.O. Box)  
  
(City) (State) (Zip Code)



(Owner's Name - Please Print)

(Owner's Signature)

(Street or P.O. Box)

(City)

(State)

(Zip Code)

(Owner's Name - Please Print)

(Owner's Signature)

(Street or P.O. Box)

(City)

(State)

(Zip Code)

(Owner's Name - Please Print)

(Owner's Signature)

(Street or P.O. Box)

(City)

(State)

(Zip Code)

(Owner's Name - Please Print)

(Owner's Signature)

(Street or P.O. Box)

(City)

(State)

(Zip Code)

**INSTRUCTIONS**

1. This certification is made under the provisions of § 1744 of Title 43 and § 28-28k of Title 30 of the United States Code; and the regulations thereunder (43 CFR Part 3830).
2. The claimant(s) **must** fill in the dates in paragraph 1 for the beginning and ending of the assessment year for which this waiver is sought.
3. The claimant(s) **must** fill in the date in paragraph 2 for the beginning of the assessment year for which this waiver is sought.
4. All claim and site names and Bureau of Land Management (BLM) serial numbers **must** be listed for the mining claims, mill sites, and tunnel sites for which the waiver is sought.
5. All owners of the mining claims, mill sites, and tunnel sites and their addresses **must** be given.
6. This waiver form **must** be signed by all the claimants or their designated agent, in original form. If an agent is designated, a notarized designation of agent, signed by all of the claimants with proper address given, **must** be submitted with this waiver.

7. This form **must** be filed no later than September 1st for the upcoming assessment year in the BLM State Office where the mining claims or sites are recorded, or the waiver cannot be granted by the BLM. (Example: to obtain a waiver for the assessment year 2000, which begins at noon on September 1, 1999, you **must** qualify for and file for a waiver no later than September 1, 1999 in the proper BLM State Office).
8. For all mining claims which require assessment work, you **must** record an affidavit of labor on or before the December 30th immediately following the filing of this waiver. For all other mining claims or sites waived, you **must** record a notice of intent to hold on or before the December 30th immediately following the filing of this waiver.
9. Mill and tunnel sites may also be listed upon this waiver and be waived from payment of the maintenance fee. A notice of intent to hold for these sites is required to be filed by the December 30th following the filing of this waiver.

**NOTICE/BURDEN HOURS STATEMENT**

The Privacy Act of 1974, *as amended*, and the regulation in 43 CFR 2.48(d) provide that you be furnished the following information in connection with the information required by this certification of waiver from rental fees.

**AUTHORITY:** 30 U.S.C. 28-28k; 43 U.S.C. 1201, 1457, 1740, and 1744; and 43 CFR 3830.

**PRINCIPLE PURPOSE:** This information is to be used to verify that the owner(s) (claimants) of a mining claim has complied with 30 U.S.C. 28f and is entitled to perform assessment work in lieu of paying the maintenance fee for the mining claims listed on this form.

**ROUTINE USE:** (1) Adjudication of the claimant(s) certification of waiver from paying the maintenance fee otherwise required by 30 U.S.C. 28f. (2) Disclosure may be made to appropriate Federal agencies when location is made within the agency's geographic area of responsibility. (3) Information from the record and/or the record will be transferred to the appropriate Federal, State, or local agency, or a member of the public in response to a specific request for pertinent information. (4) Information may also be provided to the Department of Justice or in a proceeding before a court or adjudicative body; or to Federal, State, local or foreign agencies when needed for enforcement of civil or criminal codes or applicable regulations concerning title rights upon the public land.

**EFFECT OF NOT PROVIDING INFORMATION:** Disclosure of this information is required by 30 U.S.C. 28f and 43 CFR Part 3830 for those qualified claimants wishing to take the small miner waiver allowed. Failure to supply the information required in this form to support the claimants certification of waiver from payment of the otherwise required maintenance fees will result in the waiver being disallowed and the mining claims subject to forfeiture by BLM under 30 U.S.C. 28i.

The Paperwork Reduction Act of 1995 requires us to inform you that:

This information is being collected to allow the BLM to determine if you qualify for a waiver from the payment of \$100 per mining claim or site maintenance fee established in 30 U.S.C. 28f and the implementing regulations at 43 CFR 3830. A response to this request is required in accordance with the statute to obtain your benefit.

BLM would like you to know that you do not have to respond to this, or any other, Federal agency-sponsored information collection unless it displays a currently valid OMB control number.

Public reporting burden for this form is estimated to average 8 minutes (0.133 hours) per response, including time to review instructions, gathering and maintaining data, and completing and reviewing the form. Direct comments regarding this burden estimate, or any other aspect of this form, to the U.S. Department of the Interior - Bureau of Land Management, (1004-0114) Bureau Clearance Officer (WO-696), Mail Stop 20240, 1849 C St., N.W., Washington, D.C. 20240.

FOR OFFICIAL USE ONLY

RECEIVED  
BLM AZ STATE OFFICE

UNITED STATES  
DEPARTMENT OF THE INTERIOR  
BUREAU OF LAND MANAGEMENT

MAINTENANCE FEE WAIVER CERTIFICATION

283912  
292067  
294581 339958  
FORM APPROVED  
OMB NO. 1004-0114  
Expires: December 31, 2002

SEE INSTRUCTIONS ON REVERSE

- This small miner waiver is filed for the assessment year beginning at noon on September 1, 02 and ending at noon on September 1, 03.
- The undersigned and all related parties owned ten or fewer mining claims, mill, or tunnel sites located and maintained on Federal lands in the United States of America on September 1, \_\_\_\_\_.
- The undersigned have performed the assessment work **required by law** for each mining claim listed **prior to filing this waiver** and understand that by filing this form; an affidavit of assessment work **must** be recorded by the December 30th following the filing of this waiver.
- The undersigned understand that if the assessment work obligation has not yet come due under 30 U.S.C. 28 (for those claims in their first assessment year only); a notice of intent to hold reciting this condition **must** be recorded by the December 30th following the filing of this waiver.
- The undersigned understand that mill and tunnel sites may also be listed upon this waiver and be waived from payment of the maintenance fee; and that a notice of intent to hold for these sites is required to be recorded by the December 30th immediately following the filing of this waiver.
- The undersigned understand and acknowledge that pursuant to 43 U.S.C. 1212 and 18 U.S.C. 1001; the filing or recording of a false, fictitious, or fraudulent document with the Bureau of Land Management may result in a fine of up to \$250,000, a prison term not to exceed five years, or both.
- The mining claims, mill or tunnel sites for which this waiver from payment of the maintenance fees is requested are:

CLAIM OR SITE NAME	BLM RECORDATION SERIAL NUMBER
1. Beehive #12	292067
2. Beehive #16	294582
3. Beehive # 33	294589
4. Beehive # 24	294590
5. Beehive # 7	339958
6. Beehive # 9	339959
7. Beehive # 10	283918
8. Beehive # 13	292068
9. Beehive # 14	292069
10. Beehive # 20	294586

The owner(s) (claimants) of the above mining claims and sites are:

JANE LITTLE  
(Owner's Name - Please Print)  
65701 SKYLINE DR.  
(Street or P.O. Box)  
HOMER ALASKA 99603  
(City) (State) (Zip Code)

X Jane Little  
(Owner's Signature)

\_\_\_\_\_  
(Owner's Name - Please Print)  
\_\_\_\_\_  
(Street or P.O. Box)  
\_\_\_\_\_  
(City) (State) (Zip Code)

\_\_\_\_\_  
(Owner's Signature)

RECEIVED  
BLM ALASKA STATE OFFICE  
2002 MAY 10 A 11:37  
PHOENIX ARIZONA

\_\_\_\_\_  
(Owner's Name - Please Print)  
\_\_\_\_\_  
(Street or P.O. Box)  
\_\_\_\_\_  
(City) (State) (Zip Code)

\_\_\_\_\_  
(Owner's Signature)

ENTERED IN COMPUTER  
malyde 6/13/02

(Owner's Name - Please Print)	(Owner's Signature)		
JANE LITTLE 65701 SKYLINE DR (Street or P.O. Box)	Homer (City)	ALASKA (State)	99603 (Zip Code)
(Owner's Name - Please Print)	(Owner's Signature)		
(Street or P.O. Box)	(City)	(State)	(Zip Code)
(Owner's Name - Please Print)	(Owner's Signature)		
(Street or P.O. Box)	(City)	(State)	(Zip Code)
(Owner's Name - Please Print)	(Owner's Signature)		
(Street or P.O. Box)	(City)	(State)	(Zip Code)

**INSTRUCTIONS**

- |  |   |
|--|---|
| <ol style="list-style-type: none"> <li>1. This certification is made under the provisions of § 1744 of Title 43 and § 28-28k of Title 30 of the United States Code; and the regulations thereunder (43 CFR Part 3830).</li> <li>2. The claimant(s) must fill in the dates in paragraph 1 for the beginning and ending of the assessment year for which this waiver is sought.</li> <li>3. The claimant(s) must fill in the date in paragraph 2 for the beginning of the assessment year for which this waiver is sought.</li> <li>4. All claim and site names and Bureau of Land Management (BLM) serial numbers must be listed for the mining claims, mill sites, and tunnel sites for which the waiver is sought.</li> <li>5. All owners of the mining claims, mill sites, and tunnel sites and their addresses must be given.</li> <li>6. This waiver form must be signed by all the claimants or their designated agent, in original form. If an agent is designated, a notarized designation of agent, signed by all of the claimants with proper address given, must be submitted with this waiver.</li> </ol> | <ol style="list-style-type: none"> <li>7. This form must be filed no later than September 1st for the upcoming assessment year in the BLM State Office where the mining claims or sites are recorded, or the waiver cannot be granted by the BLM. (Example: to obtain a waiver for the assessment year 2000, which begins at noon on September 1, 1999, you must qualify for and file for a waiver no later than September 1, 1999 in the proper BLM State Office).</li> <li>8. For all mining claims which require assessment work, you must record an affidavit of labor on or before the December 30th immediately following the filing of this waiver. For all other mining claims or sites waived, you must record a notice of intent to hold on or before the December 30th immediately following the filing of this waiver.</li> <li>9. Mill and tunnel sites may also be listed upon this waiver and be waived from payment of the maintenance fee. A notice of intent to hold for these sites is required to be filed by the December 30th following the filing of this waiver.</li> </ol> |
|--|---|

**NOTICE/BURDEN HOURS STATEMENT**

The Privacy Act of 1974, as amended, and the regulation in 43 CFR 2.48(d) provide that you be furnished the following information in connection with the information required by this certification of waiver from rental fees.

**AUTHORITY:** 30 U.S.C. 28-28k; 43 U.S.C. 1201, 1457, 1740, and 1744; and 43 CFR 3830.

**PRINCIPLE PURPOSE:** This information is to be used to verify that the owner(s) (claimants) of a mining claim has complied with 30 U.S.C. 28f and is entitled to perform assessment work in lieu of paying the maintenance fee for the mining claims listed on this form.

**ROUTINE USE:** (1) Adjudication of the claimant(s) certification of waiver from paying the maintenance fee otherwise required by 30 U.S.C. 28f. (2) Disclosure may be made to appropriate Federal agencies when location is made within the agency's geographic area of responsibility. (3) Information from the record and/or the record will be transferred to the appropriate Federal, State, or local agency, or a member of the public in response to a specific request for pertinent information. (4) Information may also be provided to the Department of Justice or in a proceeding before a court or adjudicative body; or to Federal, State, local or foreign agencies when needed for enforcement of civil or criminal codes or applicable regulations concerning title rights upon the public land.

**EFFECT OF NOT PROVIDING INFORMATION:** Disclosure of this information is required by 30 U.S.C. 28f and 43 CFR Part 3830 for those qualified claimants wishing to take the small miner waiver allowed. Failure to supply the information required in this form to support the claimants certification of waiver from payment of the otherwise required maintenance fees will result in the waiver being disallowed and the mining claims subject to forfeiture by BLM under 30 U.S.C. 28i.

The Paperwork Reduction Act of 1995 requires us to inform you that:

This information is being collected to allow the BLM to determine if you qualify for a waiver from the payment of \$100 per mining claim or site maintenance fee established in 30 U.S.C. 28f and the implementing regulations at 43 CFR 3830. A response to this request is required in accordance with the statute to obtain your benefit.

BLM would like you to know that you do not have to respond to this, or any other, Federal agency-sponsored information collection unless it displays a currently valid OMB control number.

Public reporting burden for this form is estimated to average 8 minutes (0.133 hours) per response, including time to review instructions, gathering and maintaining data, and completing and reviewing the form. Direct comments regarding this burden estimate, or any other aspect of this form, to the U.S. Department of the Interior, Bureau of Land Management, (1004-0114) Bureau Clearance Officer (WO-630), Mail Stop 401 LS, 1849 C St., N.W., Washington, D.C. 20240.

**FOR OFFICIAL USE ONLY**



AMC 292067, Et al

May 17, 2002

Please sign the attached waiver and return to my attention. The Waiver cannot be processed without the signatures of all owners.

Thank you,

Dorie Morrison  
Bureau of Land Management  
222 N. Central Avenue  
Phoenix, AZ 85004  
PH: 602-417-9355

*Thank you - signature done.  
Jane Little*

RECEIVED  
BUREAU OF  
LAND MANAGEMENT  
2002 JUN 13 A 9:21  
ARIZONA  
STATE OFFICE  
PHOENIX, ARIZONA



RECEIVED  
 BLM, AZ STATE OFFICE  
 2002 MAY 10 9 37 AM '02  
 PHOENIX ARIZONA  
 3850 (NOV. 2001)  
 FOR BLM USE ONLY

Return Document to:

JANE LITTLE  
65701 SKYLINE Dr.  
HOMER ALASKA 99603  
 Telephone: \_\_\_\_\_

No. of Claims: <u>10</u>	\$5 = <u>50</u>
Receipt No.: _____	Check No.: _____
Init: <u>TSS</u>	No. <u>37</u>

**AFFIDAVIT OF PERFORMANCE OF ANNUAL WORK.** Also fill in Items 1 through 9 and the reverse side of this document.

**NOTICE OF INTENTION TO HOLD.** I intend to hold the claims(s)/site(s) listed on the reverse side of this document for the calendar year 2003. Also fill in Items 1 through 4 and Item 9.

Notices of Intention to Hold are for mill sites and tunnel sites or for mining claims when assessment work has not been done, regardless of whether the annual assessment has been suspended, deferred, or not yet accrued. The filing of a Notice of Intention to Hold shall not relieve the owner of complying with federal and state laws pertaining to the performance of annual assessment work. Notices of Intention to Hold for mill sites or tunnel sites need not be county recorded. For mining claims the form filed with the Bureau of Land Management (BLM) must be identical to the one that was or will be filed with the county.

Evidence of Annual Assessment Work or a Notice of Intention to Hold must be filed each calendar year following the calendar year in which the claim/site was located. **All claims listed on a single affidavit must be contiguous.**

1. State of Arizona, County of LA PAZ ss:
2. I, (Name) JANE LITTLE
3. Reside at (Address) 65701 SKYLINE Dr  
 City HOMER, County \_\_\_\_\_, State ALASKA Zip 99603

being duly sworn, deposes and says that he/she is a citizen of the United States, more than eighteen years of age, that all of the facts set forth in this affidavit/notice, subject to the provisions and penalties of 18 U.S.C. 1001 pertaining to the filing of false, fictitious, or fraudulent statements with the United States, are true and correct according to the best of my knowledge, information and belief.

4. Owner's name and address (If not shown in Items 1-3 above). **Check here if this is a change of address.**

5. That I am personally acquainted with the mining claim(s). The work and improvements were made by and at the expense of the owner(s) of said claim(s). Said contiguous group of claims, listed on the reverse side of this document, are situated in the LAHOHA (Or) PLAMORA Mining District, LA PAZ County, Arizona.

6. That between the dates starting at 12 o'clock noon on September 1, 2002 and ending at 12 o'clock noon on September 1, 2002 at least \$ 2000.00 Dollars worth of work and improvements were done and performed upon said claim(s) or upon one or more of a contiguous group of claims for the benefit of all, or wholly or partly outside of a contiguous group of claims for the benefit of all, not including the location work.

7. That the following persons were employed to perform the work and improvements described herein: WORK PERFORMED BY JAMES E. BOYD WRIGTER 5/30/07 JK

**ENTERED INTO COMPUTER**



8. That the work and improvements performed were: Extend out's improve Roads & trails

9. Dated: \_\_\_\_\_ Signature: James E. Brattonight  
SUBSCRIBED AND SWORN TO before me, a Notary Public, this \_\_\_\_\_ day of \_\_\_\_\_, 20\_\_\_\_  
by \_\_\_\_\_  
Notary Public \_\_\_\_\_  
MY COMMISSION EXPIRES \_\_\_\_\_

If the claims/sites have consecutive BLM numbers and are in the same Township, Range and Section(s), they may be listed as follows:

Sample 1 - 10	A MC 19640 - 49	Dkt/Pg 1025/1-10 Recording #9106173-82	4N	20W	36
<u>Claim/Site Name</u>	<u>Serial Number</u>	<u>Dkt/Pg or Record # of Orig Location Notice</u>	<u>TWN SHP</u>	<u>RNG</u>	<u>SEC(S)</u>
<u>Beehive # 12</u>	<u>2920 67</u>	_____	_____	_____	_____
<u>Beehive # 16</u>	<u>2945 82</u>	_____	_____	_____	_____
<u>Beehive # 23</u>	<u>294589</u>	_____	_____	_____	_____
<u>Beehive # 24</u>	<u>2945 90</u>	_____	_____	_____	_____
<u>Beehive # 7</u>	<u>3399 58</u>	_____	_____	_____	_____
<u>Beehive # 9</u>	<u>339959</u>	_____	_____	_____	_____
<u>Beehive # 10</u>	<u>283918</u>	_____	_____	_____	_____
<u>Beehive # 13</u>	<u>2920 68</u>	_____	_____	_____	_____
<u>Beehive # 14</u>	<u>2920 69</u>	_____	_____	_____	_____
<u>Beehive # 20</u>	<u>2945 86</u>	_____	_____	_____	_____

BLM requires a \$5 nonrefundable service charge for each mining claim, mill site or tunnel site payable on or before December 30<sup>th</sup> (not the 31<sup>st</sup>). Mail to:

Bureau of Land Management  
222 North Central Avenue  
Phoenix, Arizona 85004-2203  
602-417-9200  
www.az.blm.gov

This form is for the purpose of complying with the laws of the United States Department of the Interior, Bureau of Land Management and the State of Arizona pertaining to assessment work and/or notice of intention to hold. 30 U.S.C. 28, 43 CFR 3833.2, ARS 27-208. Subject to Paperwork Reduction Act and Privacy Act statements available at the BLM AZ State Office. This form is not copyrighted. It may be reproduced without permission.

BLM Date Stamp

**United States Department of the Interior**  
**Bureau of Land Management**  
 BUSINESS & SUPPORT SVCS DIV  
 222 N CENTRAL AVE  
 PHOENIX, AZ 85004 -2203  
 Phone: (602) 417-9200

Receipt	
No:	490925

<b>Transaction #:</b> 513899	
<b>Date of Transaction:</b> 05/10/2002	
<b>CUSTOMER:</b>	JANE LITTLE 65701 SKYLINE DR HOMER, AK 99603

LINE #	QTY	DESCRIPTION	REMARKS	UNIT PRICE	TOTAL
1	1.00	LOCATABLE MINERALS / MINING CLAIMS-NOT NEW-UNADJUD, ONE AUTH NO. ONLY / MINING CLAIM MONEY RECEIVED (455) CASES: AMC292067/\$50.00	POL (10)	- n/a -	50.00
<b>TOTAL:</b>					<b>\$50.00</b>

PAYMENT INFORMATION			
NOTE: Items will appear on credit card statement as "Bureau of Land Management".			
1	<b>AMOUNT:</b>	\$50.00	<b>POSTMARKED:</b> N/A
	<b>TYPE:</b>	CREDIT CARD	<b>RECEIVED:</b> 05/10/2002
	<b>NAME:</b>	BOATWRIGHT, JAMES P.O. BOX 2054 QUARTZSITE AZ 85346	
	<b>CARD NO:</b>	XXXXXXXXXXXX4602	<b>AUTH CODE:</b> 721598
	<b>NAME ON CARD:</b>	BOATWRIGHT/JAMES E	
	<b>EXPIRES:</b>	01/31/2004	
	<b>SIGNATURE:</b>		

REMARKS

This receipt was generated by the automated BLM Collections and Billings System and is a paper representation of a portion of the official electronic record contained therein.





RECEIVED  
B.L.M. STATE OFFICE

2001 MAY 10 A 9:25

# AFFIDAVIT OF PERFORMANCE OF ANNUAL WORK

PINAL, ARIZONA

State of Arizona

County of La Paz } ss

1. JANE LITTLE

65701 SKYLINE DRIVE  
Name  
HOMER AK 99603  
Address  
City State Zip

being duly sworn according to law deposes and says that they are a citizen of the United States more than eighteen years of age and that all of the facts set forth in this affidavit are true and correct according to the best of their knowledge, information and belief.

That they are personally acquainted with the mining claim named Beehive Mine Group situate in the La Cholla Mining District, La Paz County, Arizona, the location of which is recorded in the office of the County Recorder of that County in Book \_\_\_\_\_, Page \_\_\_\_\_. Notice of location is posted in Section 14&15, Township 3 N, Range 20 W, G&SRB&M.

That between the dates of Sept. 30 - 2000 and Sept. May 1, 2001 at least One Thousand Five Hundred and no (\$1500.00) dollars worth of work and improvements were done and performed upon this claim not including location work.

The work and improvements were made by and at the expense of Jane Little, owners of the mine for the purpose of complying with the laws of the United States pertaining to assessments or annual work.

JAMES E. BOATWRIGHT  
were the names of the persons employed by the owner who labored to do the work and improvements.

The work and improvements done were maintain existing roads, cuts, excavations, repairs, recovery work.

Dated March 30, 2001 Jane Little  
Signature

Subscribed to and sworn before me, a Notary Public, this 30 day of March, 2001, by JANE LITTLE

My Commission expires 08/14/04 Roberta Nelson  
Notary Public

RE 6/14/01

TK 5/31/01  
ENTERED INTO COMPUTER

NOTARY PUBLIC  
STATE OF ARIZONA  
La Paz County  
ROBERTA NELSON  
My Commission Expires 08/14/2004



AFFIDAVIT OF PERFORMANCE OF ANNUAL LABOR  
EXHIBIT "A"

Name of affiant JANE LITTLE

Date Mar. 30, 2001

Claim Name	County Recorder #	BLM #	Sec.	Township	Range
1 <u>Beehive #12</u>	_____	AMC <u>292067</u>	<u>14</u>	<u>3N</u>	<u>20W</u>
2 <u>Beehive #16</u>	_____	AMC <u>294582</u>	<u>14</u>	<u>3N</u>	<u>20W</u>
3 <u>Beehive #23</u>	_____	AMC <u>294589</u>	<u>14</u>	<u>3N</u>	<u>20W</u>
4 <u>Beehive #24</u>	_____	AMC <u>294590</u>	<u>14</u>	<u>3N</u>	<u>20W</u>
5 <u>Beehive #7</u>	_____	AMC <u>339958</u>	<u>15</u>	<u>3N</u>	<u>20W</u>
6 <u>Beehive #9</u>	_____	AMC <u>339959</u>	<u>15</u>	<u>3N</u>	<u>20W</u>
7 <u>Beehive #10</u>	_____	AMC <u>283918</u>	<u>15</u>	<u>3N</u>	<u>20W</u>
8 <u>Beehive #13</u>	_____	AMC <u>292068</u>	<u>15</u>	<u>3N</u>	<u>20W</u>
9 <u>Beehive #14</u>	_____	AMC <u>292069</u>	<u>15</u>	<u>3N</u>	<u>20W</u>
10 <u>Beehive #20</u>	_____	AMC <u>294586</u>	<u>15</u>	<u>3N</u>	<u>20W</u>
11 _____	_____	AMC _____	_____	_____	_____
12 _____	_____	AMC _____	_____	_____	_____
13 _____	_____	AMC _____	_____	_____	_____
14 _____	_____	AMC _____	_____	_____	_____
15 _____	_____	AMC _____	_____	_____	_____

**United States Department of the Interior  
Bureau of Land Management**  
BUSINESS & SUPPORT SVCS DIV  
222 N CENTRAL AVE  
PHOENIX, AZ 85004 -2203  
Phone: (602) 417-9200

Receipt	
No:	303873

Transaction #: 320215  
Date of Transaction: 05/10/2001

CUSTOMER: JANE LITTLE  
65701 SKYLINE DR  
HOMER, AK 99603

LINE #	QTY	COMMODITY / SUBJECT / ACTION / PRODUCT	REMARKS	UNIT PRICE	TOTAL
1	1	LOCATABLE MINERALS / MINING CLAIMS-ACCOUNTS/UNADJUDICATED / MINING CLAIM MONEY RECEIVED (455)	POL + WAIVER 2001 (10)	- n/a -	\$50.00

**TOTAL: \$50.00**

**PAYMENT INFORMATION**

1	AMOUNT:	\$50.00	POSTMARKED:	N/A
	TYPE:	CASH	RECEIVED:	05/10/2001
	NAME:	LITTLE, JANE 65701 SKYLINE DR HOMER AK 99603		

**REMARKS**

**CASE SERIAL NUMBER INFORMATION**

TRNS #	LINE #	CASES
320215	1	AMC209067

This receipt was generated by the automated BLM Collections and Billings System and is a paper representation of a portion of the official electronic record contained therein.



AME's 292067  
294581  
339958  
283912

Return Document to:

For BLM Use Only

AZ-3850-1 (July 1992)

Jane Little  
11587 Ironwood Drive  
Yuma, AZ 85367

10 claims
5.00 ea
150.00 total

Telephone # ( )



**AFFIDAVIT OF PERFORMANCE OF ANNUAL WORK.**

Also fill in ITEMS 1 through 9 and the reverse side of this document.



**NOTICE OF INTENTION TO HOLD**

I intend to hold the claims(s)/site(s) listed on the reverse side of this document for the calendar year 19\_\_.  
Also fill in ITEMS 1 through 4 and ITEM 9.

NOTICES OF INTENTION TO HOLD ARE FOR MILLSITES AND TUNNEL SITES OR FOR MINING CLAIMS WHEN ASSESSMENT WORK HAS NOT BEEN DONE, REGARDLESS OF WHETHER THE ANNUAL ASSESSMENT HAS BEEN SUSPENDED, DEFERRED, OR NOT YET ACCRUED. THE FILING OF A NOTICE OF INTENTION TO HOLD SHALL NOT RELIEVE THE OWNER OF COMPLYING WITH FEDERAL AND STATE LAWS PERTAINING TO THE PERFORMANCE OF ANNUAL ASSESSMENT WORK. NOTICES OF INTENTION TO HOLD FOR MILL SITES OR TUNNEL SITES NEED NOT BE COUNTY RECORDED. FOR MINING CLAIMS THE FORM FILED WITH THE BLM MUST BE IDENTICAL TO THE ONE THAT WAS OR WILL BE FILED WITH THE COUNTY.

Evidence of Annual Assessment Work or a Notice of Intention to Hold must be filed each calendar year following the calendar year in which the claim/site was located.

ALL CLAIMS LISTED ON A SINGLE AFFIDAVIT MUST BE CONTIGUOUS.

1. State of Arizona, County of LA PAZ ss:
2. I, (Name) JANE LITTLE
3. Reside at (Address) \_\_\_\_\_  
City \_\_\_\_\_, County Yuma, State Arizona, Zip \_\_\_\_\_

being duly sworn, deposes and says that he/she is a citizen of the United States, more than eighteen years of age, that all of the facts set forth in this affidavit/notice, subject to the provisions and penalties of 18 USC 1001 pertaining to the filing of false, fictitious, or fraudulent statements with the United States, are true and correct according to the best of my knowledge, information and belief.

4. Owner's Name and Address (If not shown in items 1-3 above) CHECK HERE IF THIS IS A CHANGE OF ADDRESS   
Jane Little  
1158 Ironwood Drive  
Yuma, AZ 85367


5. That I am personally acquainted with the mining claims(s). The work and improvements were made by and at the expense of the owner(s) of said claim(s). Said contiguous group of claims, listed on the reverse side of this document, are situated in the La Cholla Mining District, La Paz County, Arizona.

6. That between the dates starting at 12 o'clock noon on September 1, 1998 And ending at 12 o'clock noon on September 1, 1999 at least \$ 1000.00 Dollars worth of work and improvements were done and performed upon said claim(s) or upon one or more of a contiguous group of claims for the benefit of all, or wholly or partly outside of a contiguous group of claims for the benefit of all, not including the location work.

7. That the following persons were employed to perform the work and improvements described herein: James E. Boatwright

8. That the work and improvements performed were: Extend & Repair Maintain Access Roads and Trails!

9. Dated: 4-12-99, Signature: James E. Boatwright  
SUBSCRIBED AND SWORN TO before me, a Notary Public, this 12th day of April, 1999  
by James E. Boatwright  
Notary Public Genevieve M. Gomez  
MY COMMISSION EXPIRES 3/26/02



ENTERED IN COMPUTER

JUN 29 1999

*[Handwritten signature]*

If the claims/sites have consecutive BLM#s and are in the same Township, Range and Section(s), they may be listed as follows:

SAMPLE 1 - 10                      A MC 19640 - 49                      DKT/Pg 1025/1-10                      4N      20W      36  
 RECORDING #9106173-82.

CLAIM/SITE NAME	SERIAL NUMBER	Dkt/Pg or Recording # Of ORIGINAL LOCATION NOTICE	TWN SHP	RNG	SEC(S)
1. Beehive #12	AMC 292067		3-N	20-W	14
2. Beehive #16	AMC 294582		3-N	20-W	14
3. Beehive #23	AMC 294589		3-N	20-W	14
4. Beehive #24	AMC 294590		3-N	20-W	14
5. Beehive #7	AMC 339958		3-N	20-W	15
6. Beehive #9	AMC 339954		3-N	20-W	15
7. Beehive #10	AMC 283918		3-N	20-W	15
8. Beehive #13	AMC 292068		3-N	20-W	15
9. Beehive #14	AMC 292069		3-N	20-W	15
10. Beehive #20	AMC 294586		3-N	20-W	15
11.	AMC				
12.	AMC				
13.	AMC				
14.	AMC				
15.	AMC				
16.	AMC				
17.	AMC				
18.	AMC				
19.	AMC				
20.	AMC				
21.	AMC				
22.	AMC				
23.	AMC				
24.	AMC				
25.	AMC				
26.	AMC				
27.	AMC				
28.	AMC				
29.	AMC				
30.	AMC				

**FILE WITH: BUREAU OF LAND MANAGEMENT, 222 NORTH CENTRAL AVENUE, PHOENIX, ARIZONA 85004-2203 and the respective county recorder, ON OR BEFORE DECEMBER 30th (NOT THE 31st). BLM requires a \$5.00 nonrefundable service charge for each mining claim, mill site or tunnel site.**

This form is for the purpose of complying with the laws of the United States Department of the Interior, Bureau of Land Management and the State of Arizona pertaining to assessment work and/or notice of intention to hold. 30 USC 28, 43 CFR 3833.2, ARS 27-208. Subject to Paperwork Reduction Act and Privacy Act statements available at the BLM AZ State Office. This form is not copyrighted. It may be reproduced without restriction.

**For BLM Use Only**

PHOENIX, ARIZONA

1999 APR 22 A 8:51

RECEIVED  
B.L.M. AZ STATE OFFICE



UNITED STATES  
DEPARTMENT OF THE INTERIOR  
BUREAU OF LAND MANAGEMENT

6/29/1999

07

RECEIPT AND ACCOUNTING ADVICE CD/AZ NO. 2480232

AFFIDAVIT OF LABOR (10) 2 2 12 50.00

Subject:  
Applicant: JAMES E BOATWRIGHT ET UX  
PO BOX 2054  
QUARTZSITE AZ 85346 CK 143

Remitter:

Assignor:

LEASE MANAGEMENT DATA  NEW  UPDATE  PAYMENT

ORIGINAL SERIAL NO.	ASG.	TYPE	ST.	CTY.	FUND SYMBOL	ACRES/UNITS	RATE
AMC 292067 et al							

AMOUNT	ANV. DATE	EXP. DATE	BILL CYC.	S/C	DISTRICT	NEXT BILL	MISC. DATA	U of M	ACTUAL UNITS

ASSIGNMENT SERIAL NO.	ASG.	TYPE	ST.	CTY.	FUND SYMBOL	ACRES/UNITS	RATE

AMOUNT	ANV. DATE	EXP. DATE	BILL CYC.	S/C	DISTRICT	NEXT BILL	MISC. DATA	U of M	ACTUAL UNITS

APPLY REMITTANCE			
ACTION	FUND SYMBOL	CTY.	AMOUNT
FILING FEE			
RENTAL			
UNEARNED			
REFUND			
TOTAL			
AMOUNT DUE			

Remarks:

BY: \_\_\_\_\_ DATE: \_\_\_\_\_

- Lease in Escrow?
- KGS? Of Interest?
- Auto Escalates? Operating Rights?
- Auto Renew? Operator Bond Filed?

FOR MMS USE ONLY		
BILLEE	NUMBER	FOREST REFUGE
OCS SECTION		
CODE		



**MAINTENANCE FEE PAYMENT WAIVER CERTIFICATION**

This small miner waiver is filed to hold the claims/sites listed below for the assessment year beginning at noon on the first September 1 following the official filing of this form with BLM.

The undersigned owner(s) of the mining claims/sites listed below hereby certify under penalty of 18 U.S.C. 1001 and 43 U.S.C. 1212 that:

I/We control, or will control, ten or fewer mining claims/sites located and maintained on Federal land in the United States of America on the August 31 that is one day before the beginning of the assessment year indicated in line one above.

I/We have/will performed/perform assessment work upon the claims listed below for the current assessment year as of the August 31 indicated in line three above. This work meets the requirements of the General Mining Law of 1872, as amended; the Act of August 10, 1993; and the regulations at 43 CFR 3833 and 3850. Such work will be described on our affidavit of labor. Listing a site on this form constitutes a filing of a Notice of Intention to Hold for that site. I enclose a \$5.00 per site service charge (recording fee) for each site listed.

Please check this box if the following statement applies to you.

*I/We relinquish my/our claims and/or sites not listed below.*

339958 294581  
283912 292067

The mining claims and sites for which the above waiver from payment of the maintenance fees is made are:

CLAIM NAME	BLM RECORDATION SERIAL NUMBER
1. Beehive # 12	292067
2. Beehive # 16	294582
3. Beehive # 23	294589
4. Beehive # 24	294590
5. Beehive # 7	339958
6. Beehive # 9	339959
7. Beehive # 10	283918
8. Beehive # 13	292068
9. Beehive # 14	292069
10. Beehive # 20	294586

All owner(s) of the above mining claims and sites are filing for this waiver.

I/We understand and acknowledge that pursuant to 43 U.S.C. 1212 and 18 U.S.C. 1001, the filing of a false, fictitious, or fraudulent document with the Bureau of Land Management may result in a fine of up to \$10,000, a prison term not to exceed five years, or both.

JANE LITTLE  
(Owner's Name - Please Print)

Jane Little  
(Owner's Signature)

11587 IRONWOOD DRIVE  
(Street or P.O. Box)

YUMA AZ 85367  
(City) (State) (Zip Code)

(Owner's Name - Please Print)

(Owner's Signature)

(Street or P.O. Box)

(City) (State) (Zip Code)

PHOENIX, ARIZONA

(Owner's Name - Please Print)

(Owner's Signature)

(Street or P.O. Box)

(City) (State) (Zip Code)

1999 APR 22 A 8:57

RECEIVED BLM STATE OFFICE

(Owner's Name - Please Print)

(Owner's Signature)

(Street or P.O. Box)

(City) (State) (Zip Code)

ENTERED IN COMPUTER

7/2/99 [Signature]

(Owner's Name - Please Print)	(Owner's Signature)		
(Street or P.O. Box)	(City)	(State)	(Zip Code)
(Owner's Name - Please Print)	(Owner's Signature)		
(Street or P.O. Box)	(City)	(State)	(Zip Code)
(Owner's Name - Please Print)	(Owner's Signature)		
(Street or P.O. Box)	(City)	(State)	(Zip Code)
(Owner's Name - Please Print)	(Owner's Signature)		
(Street or P.O. Box)	(City)	(State)	(Zip Code)

**INSTRUCTIONS**

1. This certification of waiver from payment of maintenance fees is made under the regulations at 43 CFR 3833 and 3850.
2. This waiver **must** be filed in advance of the assessment year for which a waiver is sought, but in no event be filed later than the August 31st preceding the assessment year for which the waiver is sought.
3. You **must** still record your affidavit of assessment work for claims listed and/or Notices of Intention to Hold for any sites listed with the BLM by each December 30th, and the local recording office under State law, as in the past.
4. A \$5.00 service charge (recording fee) is required for all sites listed, otherwise a separate notice of intent to hold **must** be filed by December 30.
5. This waiver **must** be filed in the BLM State Office where the mining claims are recorded.
6. If the claims and sites are located in more than one State, a separate waiver form **must** be filed in each State in which they are held. The total number of claims and sites listed on separate waiver forms cannot exceed ten.
7. All claim names and Bureau of Land Management (BLM) serial numbers **must** be listed for all mining claims and sites for which a waiver is sought.
8. All owners and their addresses **must** be listed.
9. This waiver form **must** be signed by all of the owners or their designated agent. If an agent is designated, a statement appointing the agent, signed by all of the owners, **must** be submitted with this certification, if a designation of agent is not currently on file with the BLM State office where your claims and sites are recorded.
10. Mining claims and sites held by a husband and wife, either jointly or individually, or their children under the age of discretion, shall be counted towards the 10 claim limit. Mining claims and sites held in co-ownership, or by an association of locators, by a partnership, or by a corporation shall be counted towards the 10 claim limit for claimants that have an interest in these entities.
11. Failure to pay the maintenance fee or meet the requirements for waiver from payment of the maintenance fee by any August 31st deadline for the following assessment year shall cause the mining claims and sites to be declared null and void.

**NOTICE/BURDEN HOURS STATEMENT**

The Privacy Act of 1974 and the regulation in 43 CFR 2.48(d) provide that you be furnished the following information in connection with the information required by this certification of exemption from rental fees form.

**AUTHORITY:** 30 U.S.C. 28-28k; 43 U.S.C. 1201, 1740, and 1744; 43 CFR 3833 and 3850.

**PRINCIPLE PURPOSE:** This information is to be used to verify that the owner(s) of a mining claim has complied with the Act of August 10, 1993 (107 Stat. 312), and is entitled to perform assessment work in lieu of paying the maintenance fee for the mining claims listed on this form.

**ROUTINE USE:** (1) Adjudication of the claimant(s) certification of waiver from paying the maintenance fee otherwise required by the Act of August 10, 1993 (107 Stat. 312). (2) Disclosure may be made to appropriate Federal agencies when location is made within the agency's geographic area of responsibility. (3) Information from the record and/or the record will be transferred to the appropriate Federal, State, or local agency, or a member of the public in response to a specific request for pertinent information. (4) Information may also be provided to the Department of Justice or in a proceeding before a court or adjudicative body; or to Federal, State, local or foreign agencies when needed for enforcement of civil or criminal codes or applicable regulations concerning title rights upon the public land.

**EFFECT OF NOT PROVIDING INFORMATION:** Disclosure of this information is required by the Act of August 10, 1993 (107 Stat. 312) and 43 CFR 3833 for those owner(s) wishing to take the small miners waiver allowed under 43 CFR 3833 and 3850. Failure to supply the information required in this form to support the owner(s) certification of waiver from payment of the otherwise required maintenance fees will result in the waiver being disallowed and the mining claims declared null and void by the Bureau of Land Management (BLM).

The Paperwork Reduction Act of 1980 (44 U.S.C. 3501, et seq.) requires us to tell you that:

This information is being collected to allow the BLM to determine if you qualify for a waiver from the payment of \$100 per mining claim maintenance fee established by the Act of August 10, 1993 (107 Stat. 312) and the implementing regulations at 43 CFR 3833 and 3850. A response to this request is required in accordance with the statute (107 Stat. 312) to retain your benefit.

Public reporting burden for this form is estimated to average 8 minutes per response, including time to review instructions, gathering and maintaining data, and completing and reviewing the form. Direct comments regarding this burden estimate, or any other aspect of this form, to the Department of the Interior, Bureau of Land Management, Information Collection Clearance Officer (DW-101) Denver Federal Center, Building 40, P.O. Box 25047, Denver, CO 80225-0047 and the Office of Management and Budget, Paperwork Reduction Project (1004-0114), Washington, D.C. 20503.

BLM would like you to know that you do not have to respond to this, or any other Federal agency-sponsored information collection unless it displays a currently valid OMB control number.

*FOR OFFICIAL USE ONLY*



UNITED STATES  
DEPARTMENT OF THE INTERIOR  
BUREAU OF LAND MANAGEMENT  
MAINTENANCE FEE PAYMENT WAIVER CERTIFICATION

This small miner waiver is filed to hold the claims/sites listed below for the assessment year beginning at noon on the first September 1 following the official filing of this form with BLM.

The undersigned owner(s) of the mining claims/sites listed below hereby certify under penalty of 18 U.S.C. 1001 and 43 U.S.C. 1212 that: I/We control, or will control, ten or fewer mining claims/sites located and maintained on Federal land in the United States of America on the August 31 that is one day before the beginning of the assessment year indicated in line one above.

I/We have/will performed/performed assessment work upon the claims listed below for the current assessment year as of the August 31 indicated in line three above. This work meets the requirements of the General Mining Law of 1872, as amended; the Act of August 10, 1893; and the regulations at 43 CFR 3833 and 3850. Such work will be described on our affidavit of labor.

The mining claims and sites for which the above waiver from payment of the maintenance fees is made are:

CLAIM NAME	BLM RECORDATION SERIAL NUMBER
1. Beehive #12 S-14-T-3N-R-20W	292067 AMC
2. Beehive #16 S-14-T-3N-R-20W	294582 AMC
3. Beehive #23 S-14-T-3N-R-20W	294589 AMC
4. Beehive #24 S-14-T-3N-R-20W	294590 AMC
5. Beehive #7 S-15-T-3N-R-20W	339958 AMC
6. Beehive #9 S-15-T-3N-R-20W	339959 AMC
7. Beehive #10 S-15-T-3N-R-20W	283918 AMC
8. Beehive #13 S-15-T-3N-R-20W	292068 AMC
9. Beehive #14 S-15-T-3N-R-20W	292069 AMC
10. Beehive #20 S-15-T-3N-R-20W	294586 AMC

292067  
283912  
294581

All owner(s) of the above mining claims and sites are filing for this waiver.

I/We understand and acknowledge that pursuant to 43 U.S.C. 1212 and 18 U.S.C. 1001, the filing of a false, fictitious, or fraudulent document with the Bureau of Land Management may result in a fine of up to \$10,000, a prison term not to exceed five years, or both.

JANE LITTLE  
(Owner's Name - Please Print)

Jane Little  
(Owner's Signature)

(Street or P.O. Box)

(City) (State) (Zip Code)

(Owner's Name - Please Print)

(Owner's Signature)

(Street or P.O. Box)

(City) (State) (Zip Code)

(Owner's Name - Please Print)

(Owner's Signature)

(Street or P.O. Box)

(City) (State) (Zip Code)

(Owner's Name - Please Print)

(Owner's Signature)

(Street or P.O. Box)

(City) (State) (Zip Code)

(Continued on reverse)

ENTERED IN COMPUTER

7/20/98 MTH  
7/21/98 verified DM



STATE OF ARIZONA, } ss. I hereby certify that the within instrument was filed and recorded  
County of \_\_\_\_\_, 19\_\_\_\_, at \_\_\_\_\_ M.  
In Docket No. \_\_\_\_\_, Page \_\_\_\_\_, at the request of \_\_\_\_\_

Fee No.:  
  
Fee: \$

When recorded mail to:  
James E Boatright  
PO Box 2054  
Quartzsite AZ 85346  
phone # (520) 527-7001

Witness my hand and official seal.  
  
County Recorder  
By \_\_\_\_\_ Deputy Recorder

# AFFIDAVIT OF PERFORMANCE OF ANNUAL WORK

State of Arizona }  
County of La Paz } ss

AMC 292067  
AMC 294581  
AMC 339958  
AMC 283918

1. \_\_\_\_\_  
Name \_\_\_\_\_  
Address \_\_\_\_\_  
City \_\_\_\_\_ State \_\_\_\_\_ Zip \_\_\_\_\_

PHOENIX, ARIZONA  
1998 JUL 17 PM 4:38  
BLM. RECREATION OFFICE

being duly sworn according to law deposes and says that they are a citizen of the United States more than eighteen years of age and that all of the facts set forth in this affidavit are true and correct according to the best of their knowledge, information and belief.

That they are personally acquainted with the mining claim named Beehive #12-16\* 23-24-7-9-10-13-14 & 20 situate in the La Cholla, Tumacac Mining District, La Paz County, Arizona, the location of which is recorded in the office of the County Recorder of that County in Book \_\_\_\_\_, Page \_\_\_\_\_. Notice of location is posted in Section 14 & 15, Township 3-N, Range 20 W, G&SRB&M.

That between the dates of January 1, 1998 and August 1, 1998 at least one thousand five hundred <sup>no</sup> \$ 1,500.00 dollars worth of work and improvements were done and performed upon this claim not including location work.

The work and improvements were made by and at the expense of JANE LITTLE, owners of the mine for the purpose of complying with the laws of the United States pertaining to assessments or annual work.

James E. Boatright were the names of the persons employed by the owner who labored to do the work and improvements.

The work and improvements done were Maintain Existing Roads Advance Cuts, Maintain Area being worked Build Train for the benefit of Mining.

Dated 26 June 98 \_\_\_\_\_  
Signature Jane Little

Subscribed to and sworn before me, a Notary Public, this 26 day of JUNE, 1998, by \_\_\_\_\_

My Commission expires \_\_\_\_\_  
Notary Public  
Brent W. Weidman

ENTERED IN COMPUTER

7/20/98 MCH 7/21/98 20M

\* Beehive #15 closed





UNITED STATES  
DEPARTMENT OF THE INTERIOR  
BUREAU OF LAND MANAGEMENT

FORM APPROVED  
OMB NO. 1004-0114  
Expires: March 31, 1997

MAINTENANCE FEE PAYMENT WAIVER CERTIFICATION

283

This small miner waiver is filed to hold the claims/sites listed below for the assessment year beginning at noon on the first September 1 following the official filing of this form with BLM.

The undersigned owner(s) of the mining claims/sites listed below hereby certify under penalty of 18 U.S.C. 1001 and 43 U.S.C. 1212 that:

I/We control, or will control, ten or fewer mining claims/sites located and maintained on Federal land in the United States of America on the August 31 that is one day before the beginning of the assessment year indicated in line one above.

I/We have/will performed/performed assessment work upon the claims listed below for the current assessment year as of the August 31 indicated in line three above. This work meets the requirements of the General Mining Law of 1872, as amended; the Act of August 10, 1993; and the regulations at 43 CFR 3833 and 3850. Such work will be described on our affidavit of labor.

292067 339958  
294581 283912

The mining claims and sites for which the above waiver from payment of the maintenance fees is made are:

CLAIM NAME	BLM RECORDATION SERIAL NUMBER
1. Beehive #12	292067 ✓
2. Beehive #16	294582
3. Beehive #23	294589 ✓
4. Beehive #24	294590 ✓
5. Beehive #7	339958 ✓
6. Beehive #9	339959 ✓
7. Beehive #10	283918 ✓
8. Beehive #13	292068 ✓
9. Beehive #14	292069 ✓
10. Beehive #20	294586

All owner(s) of the above mining claims and sites are filing for this waiver.

I/We understand and acknowledge that pursuant to 43 U.S.C. 1212 and 18 U.S.C. 1001, the filing of a false, fictitious, or fraudulent document with the Bureau of Land Management may result in a fine of up to \$10,000, a prison term not to exceed five years, or both.

JAMES E. BOATWRIGHT (Owner's Name - Please Print) Bot 2054  
 #16 East Holiday Helen Rv. Rk (Street or P.O. Box)  
 James E. Boatwright (Owner's Signature)  
 Quartzsite AZ 85344 (City) (State) (Zip Code)

(Owner's Name - Please Print) (Owner's Signature)  
 (Street or P.O. Box) (City) (State) (Zip Code)

(Owner's Name - Please Print) (Owner's Signature)  
 (Street or P.O. Box) (City) (State) (Zip Code)

ENTERED IN COMPUTER  
 (Owner's Name - Please Print) (Owner's Signature)  
 8/26/97 OM OL (Street or P.O. Box) (City) (State) (Zip Code)



Return Document to:

For BLM Use Only

AZ-3850-1 (July 1992)

292067, 294581, 339958
10 Claims 283912
5.00
50.00

Telephone # ( )-

CHECK ONE

AFFIDAVIT OF PERFORMANCE OF ANNUAL WORK

Also fill in ITEMS 1 through 9 and the reverse side of this document.

NOTICE OF INTENTION TO HOLD

I intend to hold the claim(s) /site(s) listed on the reverse side of this document for the calendar year 19\_\_\_. Also fill in ITEMS 1 through 4 and ITEM 9.

NOTICES OF INTENTION TO HOLD ARE FOR MILL SITES AND TUNNEL SITES OR FOR MINING CLAIMS WHEN ASSESSMENT WORK HAS NOT BEEN DONE, REGARDLESS OF WHETHER THE ANNUAL ASSESSMENT HAS BEEN SUSPENDED, DEFERRED, OR NOT YET ACCRUED. THE FILING OF A NOTICE OF INTENTION TO HOLD SHALL NOT RELIEVE THE OWNER OF COMPLYING WITH FEDERAL AND STATE LAWS PERTAINING TO THE PERFORMANCE OF ANNUAL ASSESSMENT WORK. NOTICES OF INTENTION TO HOLD FOR MILL SITES OR TUNNEL SITES NEED NOT BE COUNTY RECORDED. FOR MINING CLAIMS THE FORM FILED WITH BLM MUST BE IDENTICAL TO THE ONE THAT WAS OR WILL BE FILED WITH THE COUNTY.

Evidence of Annual Assessment Work or a Notice of Intention to Hold must be filed each calendar year following the calendar year in which the Claim/site was located.

ALL CLAIMS LISTED ON A SINGLE AFFIDAVIT MUST BE CONTIGUOUS.

1. State of Arizona, County of La Paz ss:  
2. I, (Name) JAMES E. BOATWRIGHT  
3. Reside at (Address) P.O. Box 2054, #16 East Holiday Palms Rd. #R  
Quartzsite, County La Paz, State AZ, Zip 85346

being duly sworn, deposes and says that he/she is a citizen of the United States, more than eighteen years of age, that all of the facts set forth in this affidavit/notice, subject to the provisions and penalties of 18 USC 1001 pertaining to the filing of false, fictitious, or fraudulent statements with the United States, are true and correct according to the best of my knowledge, information and belief.


4. Owner's Name and Address (If not shown in items 1-3 above) CHECK HERE IF THIS IS A CHANGE OF ADDRESS

5. That I am personally acquainted with the mining claim(s). The work and improvements were made by and at the expense of the owner(s) of said claim(s). Said contiguous group of claims, listed on the reverse side of this document, are situated in the \_\_\_\_\_ Mining District, \_\_\_\_\_ County, Arizona

6. That between the dates starting at 12 o'clock noon on September 1, 1996 and ending at 12 o'clock noon on September 1, 1997 at least \$ 1200.00 dollars worth of work and improvements were done and performed upon said claim(s) or upon one or more of a contiguous group of claims for the benefit of all, or wholly or partly outside of a contiguous group of claims for the benefit of all, not including the location work.

7. That the following persons were employed to perform the work and improvements described herein: Scott Donahoe

8. That the work and improvements were: Continue Cuts, Road + Improvements



9. Dated Aug. 25-97 Signature James E. Boatwright  
SUBSCRIBED AND SWORN TO before me, a Notary Public, this 25th day of August 19 97  
by JAMES E. BOATWRIGHT  
Notary Public Camelia Wood

MY COMMISSION EXPIRES Aug 22, 2000

ENTERED IN COMPUTER  
Aug 22 10 38 AM '97  
BLM AZ STATE OFFICE


VERIFIED

This form is for the purpose of complying with the laws of the United States Department of the Interior, Bureau of Land Management and the State of Arizona pertaining to assessment work and/or a notice of intention to hold. 30 USC 28, 43 CFR 3833.2, ARS 27-208. Subject to Paperwork Reduction Act and Privacy Act statements available at the BLM AZ State Office. The form is not copyrighted. It may be reproduced without restriction.

If the claims/sites have consecutive BLM #'s and are in the same Township, Range and Section(s) they may be listed as follows:

SAMPLE 1-10 A MC 19640-49 Dkt/Pg # 1025/1-10 (or) 4N 20W 36  
RECORDING # 9106173-82

CLAIM/SITE NAME	SERIAL NUMBER	Dkt/Pg or Recording # of ORIGINAL LOCATION NOTICEI	TWN SHP	RNG	SEC(S)
1. Beehive #12	A MC 292067		3-N	R-20 <sup>W</sup>	14
2. Beehive #16	A MC 294582		3-N	20W	14
3. Beehive #23	A MC 294589		3-N	20W	14
4. Beehive #24	A MC 294590		3-N	20W	14
5. Beehive #7	A MC 339958		3-N	20	15
6. Beehive #9	A MC 339959		3-N	20	15
7. Beehive #10	A MC 283918		3-N	20	15
8. Beehive #13	A MC 292068		3-N	20	15
9. Beehive #14	A MC 292069		3-N	20	15
10. Beehive #20	A MC 294586		3-N	20	15
11.	A MC				
12.	A MC				
13.	A MC				
14.	A MC				
15.	A MC				
16.	A MC				
17.	A MC				
18.	A MC				
19.	A MC				
20.	A MC				
21.	A MC				
22.	A MC				
23.	A MC				
24.	A MC				
25.	A MC				
26.	A MC				
27.	A MC				
28.	A MC				
29.	A MC				
30.	A MC				



FILE WITH: BUREAU OF LAND MANAGEMENT, 222 NORTH CENTRAL AVENUE, PHOENIX, AZ 85004-2203 and the respective county recorder, ON OR BEFORE DECEMBER 30th (NOT THE 31st), BLM REQUIRES A \$5.00 NONREFUNDABLE SERVICE CHARGE FOR EACH MINING CLAIM, MILL SITE OR TUNNEL SITE, ANNUAL FILLINGS THAT ARE NOT ACCOMPANIED BY PROPER SERVICE CHARGES WILL BE RETURNED WITHOUT FURTHER ACTION BY BLM.

ORIGINAL LOCATION #  
 DK/Pg of Recording #  
 RECORDING # 9106173-82  
 4N 20W 36  
 TWN RANG SEC(S)

SAMPLE 1-10  
 If the claims/sites have consecutive BLM #'s and are in the same Township, Range and Section(s) they may be listed as follows:  
 — A MC 19640-49:

**BUREAU OF LAND MANAGEMENT**

**RECEIPT AND ACCOUNTING ADVICE** NO. 2372468

SM/AZ 06/22/97

2 36 12 50.00

Subject: AFFIDAVITS OF ASSESSMENT WORK (10)

Applicant:  
 JAMES F. BOATRIGHT  
 P. O. BOX 2054  
 QUARTZSITE, AZ 85346

Remitter: SAME - CK #110

Assignor:

LEASE MANAGEMENT DATA  NEW  UPDATE  PAYMENT

ORIGINAL SERIAL NO.	ASG.	TYPE	ST.	CTY.	FUND SYMBOL	ACRES/UNITS	RATE
SM 252067, ET AL							

AMOUNT	ANV. DATE	EXP. DATE	BILL CYC.	S/C	DISTRICT	NEXT BILL	MISC. DATA	U of M	ACTUAL UNITS

ASSIGNMENT SERIAL NO.	ASG.	TYPE	ST.	CTY.	FUND SYMBOL	ACRES/UNITS	RATE

AMOUNT	ANV. DATE	EXP. DATE	BILL CYC.	S/C	DISTRICT	NEXT BILL	MISC. DATA	U of M	ACTUAL UNITS

APPLY REMITTANCE			
ACTION	FUND SYMBOL	CTY.	AMOUNT
FILING FEE			
RENTAL			
UNEARNED			
REFUND			
TOTAL			
AMOUNT DUE			

Remarks:

BY: \_\_\_\_\_ DATE: \_\_\_\_\_

Lease in Escrow?  
 KGS? Of Interest?  
 Auto Escalates? Operating Rights?  
 Auto Renew? Operator  
Bond Filed?

**FOR MMS USE ONLY**

BILLEE NUMBER	FOREST REFUGE
OCS SECTION CODE	



Waiver 075 8 claim

AZ-3850-1 (July 1992)

Return Document to:

For BLM Use Only

JAMES E. BOATWRIGHT  
P.O. BOX 2054  
QUARTZSITE, AZ. 85346

AMC 283912; 292067
294581 SR

Telephone # (520) 927-7001

**AFFIDAVIT OF PERFORMANCE OF ANNUAL WORK**  
 Also fill in ITEMS 1 through 9 and the reverse side of this document.

CHECK ONE

**NOTICE OF INTENTION TO HOLD**

I intend to hold the claim(s) /site(s) listed on the reverse side of this document for the calendar year 19\_\_\_. Also fill in ITEMS 1 through 4 and ITEM 9.

NOTICES OF INTENTION TO HOLD ARE FOR MILL SITES AND TUNNEL SITES OR FOR MINING CLAIMS WHEN ASSESSMENT WORK HAS NOT BEEN DONE, REGARDLESS OF WHETHER THE ANNUAL ASSESSMENT HAS BEEN SUSPENDED, DEFERRED, OR NOT YET ACCRUED. THE FILING OF A NOTICE OF INTENTION TO HOLD SHALL NOT RELIEVE THE OWNER OF COMPLYING WITH FEDERAL AND STATE LAWS PERTAINING TO THE PERFORMANCE OF ANNUAL ASSESSMENT WORK. NOTICES OF INTENTION TO HOLD FOR MILL SITES OR TUNNEL SITES NEED NOT BE COUNTY RECORDED. FOR MINING CLAIMS THE FORM FILED WITH BLM MUST BE IDENTICAL TO THE ONE THAT WAS OR WILL BE FILED WITH THE COUNTY.

Evidence of Annual Assessment Work or a Notice of Intention to Hold must be filed each calendar year following the calendar year in which the Claim/site was located.  
**ALL CLAIMS LISTED ON A SINGLE AFFIDAVIT MUST BE CONTIGUOUS.**

1. State of Arizona, County of LA PAZ SS:  
 2. I, (Name) JAMES E. BOATWRIGHT  
 3. Reside at (Address) P.O. BOX 2054  
 City QUARTZSITE, County LA PAZ, State AZ, Zip 85346

being duly sworn, deposes and says that he/she is a citizen of the United States, more than eighteen years of age, that all of the facts set forth in this affidavit/notice, subject to the provisions and penalties of 18 USC 1001 pertaining to the filing of false, fictitious, or fraudulent statements with the United States, are true and correct according to the best of my knowledge, information and belief.

4. Owner's Name and Address (If not shown in items 1-3 above) CHECK HERE IF THIS IS A CHANGE OF ADDRESS

5. That I am personally acquainted with the mining claim(s). The work and improvements were made by and at the expense of the owner(s) of said claim(s). Said contiguous group of claims, listed on the reverse side of this document, are situated in the LA CHOLLA Mining District, LA PAZ County, Arizona

6. That between the dates starting at 12 o'clock noon on September 1, 1995 and ending at 12 o'clock noon on September 1, 1996 at least \$ 2,500.00 dollars worth of work and improvements were done and performed upon said claim(s) or upon one or more of a contiguous group of claims for the benefit of all, or wholly or partly outside of a contiguous group of claims for the benefit of all, not including the location work.

7. That the following persons were employed to perform the work and improvements described herein: \_\_\_\_\_

8. That the work and improvements performed were: EXTEND TRENCHES, OPEN CUTS, ROADS TRAILS, FOR THE BENEFIT OF ALL CLAIMS, SINK SHAFT.

9. Dated 7-8-96, Signature James E. Boatwright  
 SUBSCRIBED AND SWORN TO before me, a Notary Public, this 8th day of July, 1996  
 by James E. Boatwright  
 Notary Public Kimberly Sanders  
 MY COMMISSION EXPIRES 5-7-2000

For BLM Use Only

PHOENIX, ARIZONA

JUL 8 11 33 AM '96


BLM AZ STATE OFFICE


RECEIVED

ENTERED IN COMPUTER

7/10/96 MHT

This form is for the purpose of complying with the laws of the United States Department of the Interior, Bureau of Land Management and the State of Arizona pertaining to assessment work and/or a notice of intention to hold. 30 USC 28, 43 CFR 3833.2, ARS 27-208. Subject to Paperwork Reduction Act and Privacy Act statements available at the BLM AZ State Office. This form is not copyrighted. It may be reproduced without restriction.





If the claims/sites have consecutive BLM #'s and are in the same Township, Range and Section(s) they may be listed as follows:

SAMPLE 1-10      A MC 19640-49      Dkt/Pg # 1025/1-10 (or)      4N      20W      36  
RECORDING # 9106173-82

CLAIM/SITE NAME	SERIAL NUMBER	Dkt/Pg or Recording # of ORIGINAL LOCATION NOTICE!	TWN SHP	RNG	SEC(S)
1. _____	A MC _____				
2. _____	A MC _____				
3. Beehive #10	A MC 283918		3N	20W	15
4. Beehive #12	A MC 292067		3N	20W	14
5. Beehive #13	A MC 292068		3N	20W	15
6. Beehive #14	A MC 292069		3N	20W	15
7. Beehive #16	A MC 194582		3N	20W	14
8. Beehive #20	A MC 294586		3N	20W	15
9. Beehive #23	A MC 294589		3N	20W	14
10. Beehive #24	A MC 294590		3N	20W	14
11. _____	A MC _____				
12. _____	A MC _____				
13. _____	A MC _____				
14. _____	A MC _____				
15. _____	A MC _____				
16. _____	A MC _____				
17. _____	A MC _____				
18. _____	A MC _____				
19. _____	A MC _____				
20. _____	A MC _____				
21. _____	A MC _____				
22. _____	A MC _____				
23. _____	A MC _____				
24. _____	A MC _____				
25. _____	A MC _____				
26. _____	A MC _____				
27. _____	A MC _____				
28. _____	A MC _____				
29. _____	A MC _____				
30. _____	A MC _____				

FILE WITH: Bureau of Land Management, 3707 North 7th Street, P. O. Box 16563, Phoenix, Arizona 85011 and the respective county recorder, ON OR BEFORE DECEMBER 30th (NOT THE 31st). BLM REQUIRES A \$5.00 NONREFUNDABLE SERVICE CHARGE FOR EACH MINING CLAIM, MILL SITE OR TUNNEL SITE. ANNUAL FILINGS THAT ARE NOT ACCOMPANIED BY PROPER SERVICE CHARGES WILL BE RETURNED WITHOUT FURTHER ACTION BY BLM.

UNITED STATES  
DEPARTMENT OF THE INTERIOR  
BUREAU OF LAND MANAGEMENT

RECEIPT AND ACCOUNTING ADVICE

NO. **2228136**

Subject:

Applicant:

TS/AZ

07/08/96

AFFIDAVIT OF ASSESSMENT 1996 (8)

1 11 12

40.00

Remitter:

JAMES E. BOATWRIGHT

Assignor:

P.O. BOX 2054

CASH

QUORZSITE, AZ 85346

LEASE MANAGEMENT DATA  NEW  UPDATE  PAYMENT

ORIGINAL SERIAL NO.	ASG.	TYPE	ST.	CTY.	FUND SYMBOL	ACRES/UNITS	RATE

AMOUNT	ANV. DATE	EXP. DATE	BILL CYC.	S/C	DISTRICT	NEXT BILL	MISC. DATA	U of M	ACTUAL UNITS
AMC283918	ET/AL								

ASSIGNMENT SERIAL NO.	ASG.	TYPE	ST.	CTY.	FUND SYMBOL	ACRES/UNITS	RATE

AMOUNT	ANV. DATE	EXP. DATE	BILL CYC.	S/C	DISTRICT	NEXT BILL	MISC. DATA	U of M	ACTUAL UNITS

APPLY REMITTANCE			
ACTION	FUND SYMBOL	CTY.	AMOUNT
FILING FEE			
RENTAL			
UNEARNED			
REFUND			
TOTAL			
AMOUNT DUE			

Remarks:

BY:

DATE:

- Lease in Escrow?
- KGS?
- Auto Escalates?
- Auto Renew?

- Of Interest?
- Operating Rights?
- Operator
- Bond Filed?

FOR MMS USE ONLY

BILLEE NUMBER	FOREST REFUGE
OCS SECTION CODE	



Return Document to:

For BLM Use Only

AZ-3850-1 (July 1992)

JAMES E. BOATWRIGHT  
P.O. BOX 2054  
QUARTZSITE, AZ. 85346

[Empty box for BLM use]

Telephone # (520) 927-7001

**AFFIDAVIT OF PERFORMANCE OF ANNUAL WORK**

Also fill in ITEMS 1 through 9 and the reverse side of this document.

CHECK ONE

**NOTICE OF INTENTION TO HOLD**

I intend to hold the claim(s) /site(s) listed on the reverse side of this document for the calendar year 19\_\_\_. Also fill in ITEMS 1 through 4 and ITEM 9.

NOTICES OF INTENTION TO HOLD ARE FOR MILL SITES AND TUNNEL SITES OR FOR MINING CLAIMS WHEN ASSESSMENT WORK HAS NOT BEEN DONE, REGARDLESS OF WHETHER THE ANNUAL ASSESSMENT HAS BEEN SUSPENDED, DEFERRED, OR NOT YET ACCRUED. THE FILING OF A NOTICE OF INTENTION TO HOLD SHALL NOT RELIEVE THE OWNER OF COMPLYING WITH FEDERAL AND STATE LAWS PERTAINING TO THE PERFORMANCE OF ANNUAL ASSESSMENT WORK. NOTICES OF INTENTION TO HOLD FOR MILL SITES OR TUNNEL SITES NEED NOT BE COUNTY RECORDED. FOR MINING CLAIMS THE FORM FILED WITH BLM MUST BE IDENTICAL TO THE ONE THAT WAS OR WILL BE FILED WITH THE COUNTY.

Evidence of Annual Assessment Work or a Notice of Intention to Hold must be filed each calendar year following the calendar year in which the Claim/site was located.

ALL CLAIMS LISTED ON A SINGLE AFFIDAVIT MUST BE CONTIGUOUS.

1. State of Arizona, County of LA PAZ ss:  
2. I, (Name) JAMES E. BOATWRIGHT  
3. Reside at (Address) PO. BOX 2054  
City QUARTZSITE, County LA PAZ, State AZ, Zip 85346

being duly sworn, deposes and says that he/she is a citizen of the United States, more than eighteen years of age, that all of the facts set forth in this affidavit/notice, subject to the provisions and penalties of 18 USC 1001 pertaining to the filing of false, fictitious, or fraudulent statements with the United States, are true and correct according to the best of my knowledge, information and belief.

4. Owner's Name and Address (If not shown in items 1-3 above) CHECK HERE IF THIS IS A CHANGE OF ADDRESS

5. That I am personally acquainted with the mining claim(s). The work and improvements were made by and at the expense of the owner(s) of said claim(s). Said contiguous group of claims, listed on the reverse side of this document, are situated in the LA CHOLLA Mining District, LA PAZ County, Arizona

6. That between the dates starting at 12 o'clock noon on September 1, 1995 and ending at 12 o'clock noon on September 1, 1996 at least \$ 2,500.00 dollars worth of work and improvements were done and performed upon said claim(s) or upon one or more of a contiguous group of claims for the benefit of all, or wholly or partly outside of a contiguous group of claims for the benefit of all, not including the location work.


7. That the following persons were employed to perform the work and improvements described herein: \_\_\_\_\_


8. That the work and improvements performed were: EXTEND TRENCHES, OPEN CUTS, ROADS TRAILS, FOR THE BENEFIT OF ALL CLAIMS, SINK SHAFT.

9. Dated 7-8-96, Signature James E. Boatwright  
SUBSCRIBED AND SWORN TO before me, a Notary Public, this 8th day of July, 1996  
by James E. Boatwright  
Notary Public Kimberly Sanders  
MY COMMISSION EXPIRES 5-7-2000

For BLM Use Only  
PHOENIX, ARIZONA  
JUL 8 11 33 AM '96  
BLM AZ STATE OFFICE  
RECEIVED  
ENTERED IN COMPUTER  
7/10/96 MCH

This form is for the purpose of complying with the laws of the United States Department of the Interior, Bureau of Land Management and the State of Arizona pertaining to assessment work and/or a notice of intention to hold. 30 USC 28, 43 CFR 3833.2, ARS 27-208. Subject to Paperwork Reduction Act and Privacy Act statements available at the BLM AZ State Office. This form is not copyrighted. It may be reproduced without charge.





If the claims/sites have consecutive BLM #'s and are in the same Township, Range and Section(s) they may be listed as follows:

SAMPLE 1-10      A MC 19640-49      Dkt/Pg # 1025/1-10 (or)      4N      20W      36  
RECORDING # 9106173-82

CLAIM/SITE NAME	SERIAL NUMBER	Dkt/Pg or Recording # of ORIGINAL LOCATION NOTICE!	TWN SHP	RNG	SEC(S)
1. _____	A MC _____	_____	_____	_____	_____
2. _____	A MC _____	_____	_____	_____	_____
3. Beehive #10	A MC 283918	_____	3N	20W	15
4. Beehive #12	A MC 292067	_____	3N	20W	14
5. Beehive #13	A MC 292068	_____	3N	20W	15
6. Beehive #14	A MC 292069	_____	3N	20W	15
7. Beehive #16	A MC 194582	_____	3N	20W	14
8. Beehive #20	A MC 194586	_____	3N	20W	15
9. Beehive #23	A MC 294589	_____	3N	20W	14
10. Beehive #24	A MC 294590	_____	3N	20W	14
11. _____	A MC _____	_____	_____	_____	_____
12. _____	A MC _____	_____	_____	_____	_____
13. _____	A MC _____	_____	_____	_____	_____
14. _____	A MC _____	_____	_____	_____	_____
15. _____	A MC _____	_____	_____	_____	_____
16. _____	A MC _____	_____	_____	_____	_____
17. _____	A MC _____	_____	_____	_____	_____
18. _____	A MC _____	_____	_____	_____	_____
19. _____	A MC _____	_____	_____	_____	_____
20. _____	A MC _____	_____	_____	_____	_____
21. _____	A MC _____	_____	_____	_____	_____
22. _____	A MC _____	_____	_____	_____	_____
23. _____	A MC _____	_____	_____	_____	_____
24. _____	A MC _____	_____	_____	_____	_____
25. _____	A MC _____	_____	_____	_____	_____
26. _____	A MC _____	_____	_____	_____	_____
27. _____	A MC _____	_____	_____	_____	_____
28. _____	A MC _____	_____	_____	_____	_____
29. _____	A MC _____	_____	_____	_____	_____
30. _____	A MC _____	_____	_____	_____	_____

FILE WITH: Bureau of Land Management, 3707 North 7th Street, P. O. Box 16563, Phoenix, Arizona 85011 and the respective county recorder, ON OR BEFORE DECEMBER 30th (NOT THE 31st). BLM REQUIRES A \$5.00 NONREFUNDABLE SERVICE CHARGE FOR EACH MINING CLAIM, MILL SITE OR TUNNEL SITE. ANNUAL FILINGS THAT ARE NOT ACCOMPANIED BY PROPER SERVICE CHARGES WILL BE RETURNED WITHOUT FURTHER ACTION BY BLM.



UNITED STATES  
DEPARTMENT OF THE INTERIOR  
BUREAU OF LAND MANAGEMENT

RECEIPT AND ACCOUNTING ADVICE

NO. **2228136**

Subject:

Applicant:

TS/AZ 07/08/96

AFFIDAVIT OF ASSESSMENT 1996 (8)

1 11 12

40.00

Remitter:

JAMES E. BOATWRIGHT  
P.O. BOX 2054  
QUARTZSITE, AZ 85346

CASH

Assignor:

LEASE MANAGEMENT DATA  NEW  UPDATE  PAYMENT

ORIGINAL SERIAL NO.	ASG.	TYPE	ST.	CTY.	FUND SYMBOL	ACRES/UNITS	RATE

AMOUNT	ANV. DATE	EXP. DATE	BILL CYC.	S/C	DISTRICT	NEXT BILL	MISC. DATA	U of M	ACTUAL UNITS
AMC283918	ET/AL								

ASSIGNMENT SERIAL NO.	ASG.	TYPE	ST.	CTY.	FUND SYMBOL	ACRES/UNITS	RATE

AMOUNT	ANV. DATE	EXP. DATE	BILL CYC.	S/C	DISTRICT	NEXT BILL	MISC. DATA	U of M	ACTUAL UNITS

APPLY REMITTANCE			
ACTION	FUND SYMBOL	CTY.	AMOUNT
FILING FEE			
RENTAL			
UNEARNED			
REFUND			
TOTAL			
AMOUNT DUE			

Remarks:

BY: \_\_\_\_\_ DATE: \_\_\_\_\_

Lease in Escrow?  
 KGS?  
 Auto Escalates?  
 Auto Renew?

Of Interest?  
 Operating Rights?  
 Operator  
 Bond Filed?

**FOR MMS USE ONLY**

BILLEE	FOREST REFUGE
NUMBER	
OCS SECTION	
CODE	



UNITED STATES  
DEPARTMENT OF THE INTERIOR  
BUREAU OF LAND MANAGEMENT

FORM APPROVED  
OMB NO. 1004-0114  
Expires: March 31, 1997

MAINTENANCE FEE PAYMENT WAIVER CERTIFICATION

This small miner waiver is filed to hold the claims/sites listed below for the assessment year beginning at noon on the first September 1 following the official filing of this form with BLM.

The undersigned owner(s) of the mining claims/sites listed below hereby certify under penalty of 18 U.S.C. 1001 and 43 U.S.C. 1212 that:

I/We control, or will control, ten or fewer mining claims/sites located and maintained on Federal land in the United States of America on the August 31 that is one day before the beginning of the assessment year indicated in line one above.

I/We have/will performed/perform assessment work upon the claims listed below for the current assessment year as of the August 31 indicated in line three above. This work meets the requirements of the General Mining Law of 1872, as amended; the Act of August 10, 1993; and the regulations at 43 CFR 3833 and 3850. Such work will be described on our affidavit of labor.

The mining claims and sites for which the above waiver from payment of the maintenance fees is made are:

CLAIM NAME	BLM RECORDATION SERIAL NUMBER
1. Beehive # 12	2920 67
2. Beehive # 16	2945 82
3. Beehive # 23	2945 89
4. Beehive # 24	2945 90
5. Beehive # 7	339958
6. Beehive # 9	339959
7. Beehive # 10	283918
8. Beehive # 13	2920 68
9. Beehive # 14	2920 69
10. Beehive # 20	2945 86

All owner(s) of the above mining claims and sites are filing for this waiver.

I/We understand and acknowledge that pursuant to 43 U.S.C. 1212 and 18 U.S.C. 1001, the filing of a false, fictitious, or fraudulent document with the Bureau of Land Management may result in a fine of up to \$10,000, a prison term not to exceed five years, or both.

JAMES E. BOATWRIGHT  
(Owner's Name - Please Print)

*James E. Boatwright*  
(Owner's Signature)

P.O. Box 2054  
(Street or P.O. Box)

Quartzsite AZ 85346  
(City) (State) (Zip Code)

(Owner's Name - Please Print)

(Owner's Signature)

(Street or P.O. Box)

(City) (State) (Zip Code)

(Owner's Name - Please Print)

(Owner's Signature)

(Street or P.O. Box)

(City) (State) (Zip Code)

(Owner's Name - Please Print)

(Owner's Signature)

(Street or P.O. Box)

(City) (State) (Zip Code)

ENTERED IN COMPUTER

7/10/96 *MAH*

(Owner's Name - Please Print)

(Street or P.O. Box)

(Owner's Name - Please Print)

(Street or P.O. Box)

(Owner's Name - Please Print)

(Street or P.O. Box)

(Owner's Name - Please Print)

(Street or P.O. Box)

(Owner's Signature)

(City) (State) (Zip Code)

(Owner's Signature)

(City) (State) (Zip Code)

(Owner's Signature)

(City) (State) (Zip Code)

(Owner's Signature)

(City) (State) (Zip Code)

**INSTRUCTIONS**

1. This certification of waiver from payment of maintenance fees is made under the provisions of the Act of August 10, 1993 (107 Stat. 312 [1993]), and §1744 of Title 43 and §28-28k of Title 30 of the United States Code; and the regulations thereunder (43 CFR 3833 and 3850).
2. This waiver must be filed in advance of the assessment year for which a waiver is sought, but in no event be filed later than the August 31st preceding the assessment year for which the waiver is sought.
3. You must still record your affidavit of assessment work for claims listed and/or Notices of Intention to Hold for any sites listed with the BLM by each December 30th, and the local recording office under State law, as in the past.
4. This waiver must be filed in the BLM State Office where the mining claims are recorded.
5. If the claims and sites are located in more than one State, a separate waiver form must be filed in each State in which they are held. The total number of claims and sites listed on separate waiver forms cannot exceed ten.
6. All claim names and Bureau of Land Management (BLM) serial numbers must be listed for all mining claims and sites for which a waiver is sought.
7. All owners and their addresses must be listed.
8. This waiver form must be signed by all of the owners or their designated agent. If an agent is designated, a statement appointing the agent, must be submitted with this certification, if a designation of agent is not currently on file with the BLM State office where your claims and sites are recorded.
9. Mining claims and sites held by a husband and wife, either jointly or individually, or their children under the age of discretion, shall be counted towards the 10 claim limit. Mining claims and sites held in co-ownership, or by an association of locators, by a partnership, or by a corporation shall be counted towards the 10 claim limit for claimants that have an interest in these entities.
10. Failure to pay the maintenance fee or meet the requirements for waiver from payment of the maintenance fee by any August 31st deadline for the following assessment year shall cause the mining claims and sites to be declared null and void.

**NOTICE**

The Privacy Act of 1974 and the regulation in 43 CFR 2.48(d) provide that you be furnished the following information in connection with the information required by this certification of exemption from rental fees form.

**AUTHORITY:** 30 U.S.C. 28-28e; 43 U.S.C. 1201, 1740, and 1744; and the Act of August 10, 1993 (107 Stat. 312); 43 CFR 3833 and 3850.

**PRINCIPLE PURPOSE:** This information is to be used to verify that the owner(s) of a mining claim has complied with the Act of August 10, 1993 (107 Stat. 312), and is entitled to perform assessment work in lieu of paying the maintenance fee for the mining claims listed on this form.

**ROUTINE USE:** (1) Adjudication of the claimant(s) certification of waiver from paying the maintenance fee otherwise required by the Act of August 10, 1993 (107 Stat. 312). (2) Disclosure may be made to appropriate Federal agencies when location is made within the agency's geographic area of responsibility. (3) Information from the record and/or the record will be transferred to the appropriate Federal, State, or local agency, or a member of the public in response to a specific request for pertinent information. (4) Information may also be provided to the

**BURDEN HOURS STATEMENT**

Public reporting burden for this form is estimated to average 5 minutes per response, including time to review instructions, gathering and maintaining data, and completing and reviewing the form. Direct comments regarding this burden estimate, or any other aspect of this form, to the Department of the Interior, Bureau of Land Management, Information Collection Clearance Officer (871), 1849 C Street, N.W., Washington, D.C. 20240; and the Office of Management and Budget, Paperwork Reduction Project (1004-0114), Washington, D.C. 20503.

Department of Justice or in a proceeding before a court or adjudicative body; or to Federal, State, local or foreign agencies when needed for enforcement of civil or criminal codes or applicable regulations concerning title rights upon the public land.

**EFFECT OF NOT PROVIDING INFORMATION:** Disclosure of this information is required by the Act of August 10, 1993 (107 Stat. 312) and 43 CFR 3833 for those owner(s) wishing to take the small miners waiver allowed under 43 CFR 3833 and 3850. Failure to supply the information required in this form to support the owner(s) certification of waiver from payment of the otherwise required maintenance fees will result in the waiver being disallowed and the mining claims declared null and void by the Bureau of Land Management (BLM).

The Paperwork Reduction Act of 1980 (44 U.S.C. 3501, et seq.) requires us to tell you that:

This information is being collected to allow the BLM to determine if you qualify for a waiver from the payment of \$100 per mining claim maintenance fee established by the Act of August 10, 1993 (107 Stat. 312) and the implementing regulations at 43 CFR 3833 and 3850. A response to this request is required in accordance with the statute (107 Stat. 312) to retain your benefit.

**FOR OFFICIAL USE ONLY**

PHOENIX, ARIZONA

JUL 3 12 35 PM '96

RECEIVED  
BLM AZ STATE OFFICE

## MAINTENANCE FEE PAYMENT

**\$100.00 MAINTENANCE FEE PAYMENT DUE ON OR BEFORE AUGUST 31, 19\_\_**  
**IN LIEU OF ASSESSMENT WORK FOR THE UPCOMING ASSESSMENT**  
**YEAR BEGINNING SEPTEMBER 1 OF THE YEAR NOTED ABOVE.**

BUREAU OF LAND MANAGEMENT  
 ARIZONA STATE OFFICE  
 3707 NORTH 7TH STREET  
 PHOENIX, AZ 85014 (OR)  
 P.O. BOX 16563, PHOENIX, AZ 85011

292067	
294581	
283912	
COUNT: <u>12</u> \$ <u>1200<sup>00</sup></u> INT: <u>JRH</u>	
<b>FOR OFFICIAL USE ONLY</b>	

THE CLAIMS ARE SITUATED IN LAPAZ COUNTY, ARIZONA.

BLM SERIAL NUMBERS	NAMES OF CLAIMS OR SITES
A MC _____ THRU A MC _____	_____
COUNTY BOOK/DOCKET _____, PAGE(S) OR FEE NO(S) _____	
A MC _____ THRU A MC _____	_____
COUNTY BOOK/DOCKET _____, PAGE(S) OR FEE NO(S) _____	

(OR) IF NOT CONSECUTIVE NUMBERS LIST SEPARATELY BELOW:

BLM SERIAL NUMBERS	NAME OF CLAIMS/SITES	COUNTY BOOK/DOCKET & PAGE OR FEE NUMBER
A MC <u>292067</u>	<u>Beehive # 12</u>	_____
A MC <u>294582</u>	<u>Beehive # 16</u>	_____
A MC <u>294583</u>	<u>Beehive # 17</u>	_____
A MC <u>294584</u>	<u>Beehive # 18</u>	_____
A MC <u>294585</u>	<u>Beehive # 19</u>	_____
A MC <u>294589</u>	<u>Beehive # 23</u>	_____
A MC <u>294590</u>	<u>Beehive # 24</u>	_____
<u>283914</u>	<u>Beehive # 4</u>	_____
A MC <u>283918</u>	<u>Beehive # 10</u>	_____
<u>292068</u>	<u>Beehive # 13</u>	_____
A MC <u>292069</u>	<u>Beehive # 14</u>	_____
A MC <u>294586</u>	<u>Beehive # 20</u>	_____
A MC _____	_____	_____

*closed, write the + refund \$200*

CLAIMANT'S NAME: James E. Bartwright  
 ADDRESS: P.O. Box 2054 CITY: Quartzsite STATE: AZ

CHECK HERE IF THIS IS A CHANGE OF ADDRESS PHONE: (520) 927-7001 ZIP: 85346

SIGNATURE: James E. Bartwright  
 TO RECORD WITH THE COUNTY, ONE CLAIMANT OR THE AGENT MUST SIGN

LIST ALL ADDITIONAL OWNERS ON REVERSE SIDE OF THIS FORM

**FOR OFFICIAL USE ONLY**

ENTERED INTO COMPUTER: 10/10/95 DATE INITIALS JRH VERIFIED E.S.

TIME STAMP

RECEIVED  
 B.L.M. AZ STATE OFFICE  
 AUG 28 1 59 PM '95  
 PHOENIX, ARIZONA



UNITED STATES  
DEPARTMENT OF THE INTERIOR  
BUREAU OF LAND MANAGEMENT

RECEIPT AND ACCOUNTING ADVICE

NO. **2148006**

SM/AZ

08/28/95

Subject:

TRANSFER OF INTEREST (12)

*Separated*

Applicant:

CLAIM MAINTENANCE FEE 1996 (12)

2 90 12  
2 90 13

60.00  
1,200.00

JAMES E. BOATWRIGHT  
P. O. BOX 2054  
QUARTZSITE, AZ 85346

Remitter: SAME - CK #101  
927-6193

Assignor:

MAINTENANCE OF ASSIGNMENT

COUNTY, FOR MMS OR S.

LEASE MANAGEMENT DATA  NEW  UPDATE  PAYMENT

ORIGINAL SERIAL NO.	ASG.	TYPE	ST.	CTY.	FUND SYMBOL	ACRES/UNITS	RATE
294582-5	283914						
294589-90	283918						
AMC 292067, ET AL	292068-9 294586			12			

AMOUNT	ANV. DATE	EXP. DATE	BILL CYC.	S/C	DISTRICT	NEXT BILL	MISC. DATA	U of M	ACTUAL UNITS

ASSIGNMENT SERIAL NO.	ASG.	TYPE	ST.	CTY.	FUND SYMBOL	ACRES/UNITS	RATE

AMOUNT	ANV. DATE	EXP. DATE	BILL CYC.	S/C	DISTRICT	NEXT BILL	MISC. DATA	U of M	ACTUAL UNITS

APPLY REMITTANCE

ACTION	FUND SYMBOL	CTY.	AMOUNT
FILING FEE			
RENTAL			
UNEARNED			
REFUND			7200-
TOTAL			
AMOUNT DUE			

Remitter:

*Claims 294584 & 5  
are closed. Refund  
7200. Copy of 1-12-96  
ltr to claimant  
attached.*

BY:

*E. Stoh*

DATE: 1-16-96

- Lease in Escrow?
- KGS?
- Auto Escalates?
- Auto Renew?
- Of Interest?
- Operating Rights?
- Operator
- Bond Filed?

FOR MMS USE ONLY

BILLEE	FOREST REFUGE
NUMBER	
OCS SECTION	
CODE	

RENT FOR 1993 - 1994

292067

294581

253912

JK

\* Verify Active Numbers

photo: copy: BLM  
PERSON

BEEHIVE MINE

max BACK TO me: (photo copy) COPY



PATENTED CLAIMS NO. 1591

Numbers from BLM Fight Numbers Active CLAIMS

NE	12	292068•LD	BEEHIVE #13	PECK RUSSELL	292067	0089:0006	1/07/1989	1990		
NE	12	292069•LD	BEEHIVE #14	BOATWRIGHT JAMES	292067	0089:0047	1/04/1989	1990		
3 N	20 W	14 N2	12	5/ 294589•LD	BEEHIVE #23	PECK RUSSELL	294581	0089:1392	3/27/1989	1990
N2	12	294590•LD	BEEHIVE #24	BOATWRIGHT JAMES	294581	0089:1391	3/27/1989	1990		
E2	12	283914•LD	BEEHIVE #6	PECK RUSSELL	283912	88:1959	3/21/1988	1990		
E2	12	283915•LD	BEEHIVE #7	BOATWRIGHT JAMES	283912	88:2041	2/14/1988	1990		
<del>W2</del>	<del>12</del>	<del>283916•LD</del>	<del>BEEHIVE #8</del>	<del>BOATWRIGHT JAMES</del>	<del>283912</del>	<del>88:2255</del>	<del>4/16/1988</del>	<del>1990</del>		
NE	12	283917•LD	BEEHIVE #9	PECK RUSSELL	283912	88:2385	4/16/1988	1990		
NE	12	283918•LD	BEEHIVE #10	BOATWRIGHT JAMES	283912	88:2386	4/16/1988	1990		
W	12	292067•LD	BEEHIVE #12	PECK RUSSELL	292067	0089:0001	1/03/1989	1990		
W	12	294582•LD	BEEHIVE #16	BOATWRIGHT JAMES	294581	0089:1330	3/27/1989	1990		
W	12	294583•LD	BEEHIVE #17	BOATWRIGHT JAMES	294581	0089:1331	3/27/1989	1990		
3 N	20 W	15 E2	12	5/ 294586•LD	BEEHIVE #20	PECK RUSSELL	294581	0089:1334	3/27/1989	1990
						BOATWRIGHT JAMES				

RECEIVED  
BLM AZ STATE OFFICE  
AUG 30 10 50 AM '93  
PHOENIX, ARIZONA

93+94  
ENTERED IN COMPUTER

10-20-93 Skiver

call 1-25-94  
E. Hill

James E. Boatwright  
By: Jimmy W. Boatwright

2548 W. PLATA AVE.  
MESA, ARIZONA  
85202

839-8517

1370-41  
(March 1984)

UNITED STATES  
DEPARTMENT OF THE INTERIOR  
BUREAU OF LAND MANAGEMENT

RECEIPT AND ACCOUNTING ADVICE

No. 2044855 04

WG/AZ 08/30/93

Subject: CLAIM RENTAL FEE 1993 & 1994 (12)

2 47 13 2,400.00

Applicant:

JAMES BOATWRIGHT  
2548 W. PLATA AVE  
MESA, AZ 85202

Remitter: SAME - CK #4057206  
839-8517

Assignor:

LEASE MANAGEMENT DATA  NEW  UPDATE  PAYMENT

ORIGINAL SERIAL NO.	ASG.	TYPE	ST.	CTY.	FUND SYMBOL	ACRES/UNITS	RATE
AMC 292068, ET AL							

AMOUNT	ANV. DATE	EXP. DATE	BILL CYC.	S/C	DISTRICT	NEXT BILL	MISC. DATA	U of M	ACTUAL UNITS

ASSIGNMENT SERIAL NO.	ASG.	TYPE	ST.	CTY.	FUND SYMBOL	ACRES/UNITS	RATE

AMOUNT	ANV. DATE	EXP. DATE	BILL CYC.	S/C	DISTRICT	NEXT BILL	MISC. DATA	U of M	ACTUAL UNITS

APPLY REMITTANCE

ACTION	FUND SYMBOL	CTY.	AMOUNT
FILING FEE			
RENTAL			
UNEARNED			
REFUND			
TOTAL			
AMOUNT DUE			

Remarks:

BY:

DATE:

FOR MMS USE ONLY

- Lease in Escrow?
- KGS?
- Auto Escalates?
- Auto Renew?
- Of Interest?
- Operating Rights?
- Operator
- Bond Filed?

BILLEE NUMBER	FOREST REFUGE
OCS SECTION CODE	



COPY



92- 05625

OFFICIAL RECORDS OF LA PAZ COUNTY, AZ.  
\*LOIS K. HESSE, LA PAZ COUNTY RECORDER\*  
JAMES BOATWRIGHT  
16 Nov 1992 02:33 PM PAGE 1 of 2  
RECORDING FEE \$ 15.00

AZ-3850-1 (August 1989)  
OMB No. 1004-0114  
Expires: May 31, 1991

RECEIVED  
BLM AZ STATE OFFICE  
283912  
290554  
292067  
294581  
292859  
301678  
300147  
294555

United States Department of the Interior Bureau of Land Management  
**AFFIDAVIT OF PERFORMANCE OF ANNUAL WORK  
AND/OR NOTICE OF INTENTION TO HOLD**  
(ALL CLAIMS LISTED ON A SINGLE AFFIDAVIT MUST BE CONTIGUOUS)

Evidence of Annual Assessment Work or a Notice of Intention to Hold must be filed each calendar year following the calendar year in which the claim/site was located.

FOR AN AFFIDAVIT OF LABOR, FILL IN ALL ITEMS EXCEPT ITEM 5. FOR A NOTICE OF INTENTION TO HOLD, FILL IN ONLY ITEMS 1 THROUGH 5 AND ITEM 10. NOTICES OF INTENTION TO HOLD FOR MILL SITES OR TUNNEL SITES DO NOT NEED TO BE COUNTY RECORDED OR NOTARIZED. FOR MINING CLAIMS THE FORM FILED WITH BLM MUST BE IDENTICAL TO THE ONE THAT WAS OR WILL BE FILED WITH THE COUNTY. FILE ON OR BEFORE DECEMBER 30th (NOT THE 31st). WHEN FILING, BLM REQUIRES A \$5.00 NONREFUNDABLE SERVICE CHARGE FOR EACH MINING CLAIM, MILL SITE OR TUNNEL SITE.

1. State of Arizona, County of La-Paz ss:
2. I, (Name) James E. Boatwright, Russel Peck
3. Reside at (Address) P. O. Box 2054  
City Quartzsite, County La-Paz, State Az., Zip 85346

being duly sworn, deposes and says that he/she is a citizen of the United States, more than eighteen years of age, that all of the facts set forth in this affidavit/notice, subject to the provisions and penalties of 18 USC 1001 pertaining to the filing of false, fictitious, or fraudulent statements with the United States, are true and correct according to the best of my knowledge, information and belief.

4. Owner's Name and Address (if not shown above) CHECK HERE IF THIS IS A CHANGE OF ADDRESS

5. NOTE, THIS ITEM SHOULD ONLY BE FILLED IN IF THIS IS A NOTICE OF INTENTION TO HOLD. NOTICES OF INTENTION TO HOLD ARE FOR MILL SITES AND TUNNEL SITES OR FOR MINING CLAIMS WHEN ASSESSMENT WORK HAS NOT BEEN DONE, REGARDLESS OF WHETHER THE ANNUAL ASSESSMENT HAS BEEN SUSPENDED, DEFERRED, OR NOT YET ACCRUED. THE FILING OF A NOTICE OF INTENTION TO HOLD SHALL NOT RELIEVE THE OWNER OF COMPLYING WITH FEDERAL AND STATE LAWS PERTAINING TO THE PERFORMANCE OF ANNUAL ASSESSMENT WORK.  
I intend to hold the claim(s)/site(s) listed on the reverse side of this document for the calendar year 19 93

6. That I am personally acquainted with the mining claim(s). The work and improvements were made by and at the expense of the owner(s) of said claim(s). Said contiguous group of claims listed on the reverse side of this document are situated in the La Cholla Mining District, La-Paz County, Arizona, the location of which is recorded in the office of the County Recorder of said County in: Book(s) \_\_\_\_\_  
Page(s) \_\_\_\_\_

Notice of location is posted in Section(s) 14-15, 22-23,  
Township(s) 3 - North, Range(s) 20 - West, GSR Meridian

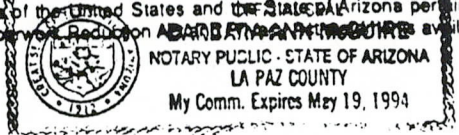
7. That between the dates starting at 12 o'clock noon on September 1, 19 91 and ending at 12 o'clock noon on September 1, 19 92 at least \$ 6,000.00 dollars worth of work and improvements were done and performed upon said claim(s) or upon one or more of a contiguous group of claims for the benefit of all, or wholly or partly outside of a contiguous group of claims for the benefit of all, not including the location work.

8. That the following persons were employed to perform the work and improvements described herein: James E. Boatwright

~~Russel Peck~~  
9. That the work and improvements performed were: Road Improvement, Trails Open Cuts

10. Dated Nov. 16 1992, Signature James E. Boatwright  
SUBSCRIBED AND SWORN TO before me, a Notary Public, this 16 day of November, 19 92  
by James E. Boatwright MY COMMISSION EXPIRES 1994 Notary Public La Paz County

This form is for the purpose of complying with the laws of the United States and the State of Arizona pertaining to assessment work and/or a notice of intention to hold. 30 USC 28, 43 CFR 3833.2, ARS 27-208. Subject to Paperwork Reduction Act and any other provisions available at the BLM AZ State Office. The form is not copyrighted. It may be reproduced without restriction.



State of Arizona  
11/16/92

NAME (FOR CLAIM / SITE GROUPS)  
 Beehive Group

SERIAL NUMBERS:

A MC \_\_\_\_\_ Through A MC \_\_\_\_\_  
 A MC \_\_\_\_\_ Through A MC \_\_\_\_\_  
 A MC \_\_\_\_\_ Through A MC \_\_\_\_\_

OR LISTED INDIVIDUALLY AS FOLLOWS:

CLAIM/SITE NAME	SERIAL NUMBER	CLAIM/SITE NAME	SERIAL NUMBER
1. Beehive #5	A MC 283913	31. Beehive #35 ✓	A MC 294555 ✓
2. Beehive #6	A MC 283914	32. Beehive #36 ✓	A MC 292860 ✓
3. Beehive #7	A MC 283915	33. Beehive #37 ✓	A MC 294557 ✓
4. Beehive #8	A MC 283916	34. Beehive #38 ✓	A MC 292862 ✓
5. Beehive #9	A MC 283917	35.	A MC
6. Beehive #10 <del>283918</del>	A MC 283918	36.	A MC
7. Beehive #11 ✓	A MC 290554 ✓	37.	A MC
8. Beehive #12	A MC 292067	38.	A MC
9. Beehive #13	A MC 292068	39.	A MC
10. Beehive #14	A MC 292069	40.	A MC
11. Beehive #15	A MC 294581	41.	A MC
12. Beehive #16	A MC 294582	42.	A MC
13. Beehive #17	A MC 294583	43.	A MC
14. Beehive #18	A MC 294584	44.	A MC
15. Beehive #19	A MC 294585	45.	A MC
16. Beehive #20	A MC 294586	46.	A MC
17. Beehive #21	A MC 294587	47.	A MC
18. Beehive #22	A MC 294588	48.	A MC
19. Beehive #23	A MC 294589	49.	A MC
20. Beehive #24	A MC 294590	50.	A MC
21. Beehive #25	A MC 294591	51.	A MC
22. Beehive #26	A MC 294592	52.	A MC
23. Beehive #27	A MC 294593	53.	A MC
24. Beehive #28	A MC 300147	54.	A MC
25. Beehive #29	A MC 300148	55.	A MC
26. Beehive #30	A MC 300149	56.	A MC
27. Beehive #31 ✓	A MC 294559	57.	A MC
28. Beehive #32 ✓	A MC 301678 ✓	58.	A MC
29. Beehive #33	A MC 300151	59.	A MC
30. Beehive #34	A MC 300152	60.	A MC

FILE WITH: Bureau of Land Management, 3707 North 7th Street, P.O. Box 16563, Phoenix, Arizona 85011

Bureau of Land Management,  
P.O. Box 16563  
3707 N. 7<sup>th</sup> St  
Phoenix, AZ. 85011

Please Record the AFFIDAVIT  
OF LABOR - ON These MINING  
CLAIMS, Return to Me.

I AM INCLOSING A CHECK  
EQUAL TO FIVE DOLLARS PER  
CLAIM.

RECEIVED  
BLM AZ STATE OFFICE

26  
M  
30  
'92

9:00 A.M.  
PHOENIX, ARIZONA

Return To

JAMES E. Boywright  
P.O. Box 2054  
QUARTZSITE, AZ. 85346



Form 1370-  
(March 1984)

UNITED STATES  
DEPARTMENT OF THE INTERIOR  
BUREAU OF LAND MANAGEMENT

RECEIPT AND ACCOUNTING ADVICE

NO. 1950867

CP/AZ 11/30/92

Subject: AFFIDAVITS OF ASSESSMENT WORK (34) 2 17 12 170.00

Applicant: JAMES E BOATWRIGHT  
BOX 2054  
QUARTZSITE, AZ 85346

Remitter: SAME - MO #45871648997

*okijr*

Assignor:

LEASE MANAGEMENT DATA								<input type="checkbox"/> NEW	<input type="checkbox"/> UPDATE	<input type="checkbox"/> PAYMENT
ORIGINAL SERIAL NO.	ASG.	TYPE	ST.	CTY.	FUND SYMBOL			ACRES/UNITS	RATE	
AMC 283913, ET AL										

AMOUNT	ANV. DATE	EXP. DATE	BILL CYC.	S/C	DISTRICT	NEXT BILL	MISC. DATA	U of M	ACTUAL UNITS

ASSIGNMENT SERIAL NO.	ASG.	TYPE	ST.	CTY.	FUND SYMBOL			ACRES/UNITS	RATE

AMOUNT	ANV. DATE	EXP. DATE	BILL CYC.	S/C	DISTRICT	NEXT BILL	MISC. DATA	U of M	ACTUAL UNITS

APPLY REMITTANCE			
ACTION	FUND SYMBOL	CTY.	AMOUNT
FILING FEE			
RENTAL			
UNEARNED			
REFUND			
TOTAL			
AMOUNT DUE			

Remarks:

*ACK. cp*

BY: \_\_\_\_\_ DATE: \_\_\_\_\_

- Lease in Escrow?
  - KGS?
  - Auto Escalates?
  - Auto Renew?
- Of Interest?  
Operating Rights?  
Operator  
Bond Filed?

FOR MMS USE ONLY		
BILLEE	NUMBER	FOREST REFUGE
OCS SECTION	CODE	

CASE FOLDER COPY

COPY

RECEIVED  
BLM AZ STATE OFFICE

Dec 12 '91

9:00 AM  
PHOENIX, ARIZ



RECORDED  
IN OFFICIAL RECORDS  
OF LA PAZ COUNTY, ARIZONA

Dec 9 1 20 PM '91

LOIS K. HESSE  
COUNTY RECORDER

RF	5 +
CO. SUR	4
ST. SUR	5
P+H	1
TOTAL FEE	15
1-OF-2 PAGES	

Recording requested by  
and return to:

JAMES BOATWRIGHT  
Box 2054  
QUARTZSITE AZ 85346

283912

290554

292067

292859

294555

294581

300147

SR

9:00 AM  
PHOENIX, ARIZ

Dec 12 '91

RECEIVED  
BLM AZ STATE OFFICE

United States Department of the Interior Bureau of Land Management  
**AFFIDAVIT OF PERFORMANCE OF ANNUAL WORK  
AND/OR NOTICE OF INTENTION TO HOLD**  
(ALL CLAIMS LISTED ON A SINGLE AFFIDAVIT MUST BE CONTIGUOUS)

Evidence of Annual Assessment Work or a Notice of Intention to Hold must be filed each calendar year following the calendar year in which the claim/site was located.

FOR AN AFFIDAVIT OF LABOR, FILL IN ALL ITEMS EXCEPT ITEM 5. FOR A NOTICE OF INTENTION TO HOLD, FILL IN ONLY ITEMS 1 THROUGH 5 AND ITEM 10. NOTICES OF INTENTION TO HOLD FOR MILL SITES OR TUNNEL SITES DO NOT NEED TO BE COUNTY RECORDED OR NOTARIZED. FOR MINING CLAIMS THE FORM FILED WITH BLM MUST BE IDENTICAL TO THE ONE THAT WAS OR WILL BE FILED WITH THE COUNTY. FILE ON OR BEFORE DECEMBER 30th (NOT THE 31st). WHEN FILING, BLM REQUIRES A \$5.00 NONREFUNDABLE SERVICE CHARGE FOR EACH MINING CLAIM, MILL SITE OR TUNNEL SITE.

1. State of Arizona, County of La Paz ss:
2. I, (Name) James E. Boatwright And Rusell Peck
3. Reside at (Address) P.O. Box 2054  
City Quartzsite, County La Paz, State Az., Zip 85346

being duly sworn, deposes and says that he/she is a citizen of the United States, more than eighteen years of age, that all of the facts set forth in this affidavit/notice, subject to the provisions and penalties of 18 USC 1001 pertaining to the filing of false, fictitious, or fraudulent statements with the United States, are true and correct according to the best of my knowledge, information and belief.

4. Owner's Name and Address (if not shown above) CHECK HERE IF THIS IS A CHANGE OF ADDRESS

5. NOTE, THIS ITEM SHOULD ONLY BE FILLED IN IF THIS IS A NOTICE OF INTENTION TO HOLD. NOTICES OF INTENTION TO HOLD ARE FOR MILL SITES AND TUNNEL SITES OR FOR MINING CLAIMS WHEN ASSESSMENT WORK HAS NOT BEEN DONE, REGARDLESS OF WHETHER THE ANNUAL ASSESSMENT HAS BEEN SUSPENDED, DEFERRED, OR NOT YET ACCRUED. THE FILING OF A NOTICE OF INTENTION TO HOLD SHALL NOT RELIEVE THE OWNER OF COMPLYING WITH FEDERAL AND STATE LAWS PERTAINING TO THE PERFORMANCE OF ANNUAL ASSESSMENT WORK.

I intend to hold the claim(s)/site(s) listed on the reverse side of this document for the calendar year 19\_\_\_\_\_.


6. That I am personally acquainted with the mining claim(s). The work and improvements were made by and at the expense of the owner(s) of said claim(s). Said contiguous group of claims listed on the reverse side of this document are situated in the La Cholla Mining District, La Paz County, Arizona, the location of which is recorded in the office of the County Recorder of said County in: Book(s) \_\_\_\_\_

Page(s) \_\_\_\_\_  
Notice of location is posted in Section(s) 15, 14, 22, 23,  
Township(s) 3 North, Range(s) 20, west, GSR Meridian \_\_\_\_\_

7. That between the dates starting at 12 o'clock noon on September 1, 19 90 and ending at 12 o'clock noon on September 1, 19 91 at least \$ 5,000.00 dollars worth of work and improvements were done and performed upon said claim(s) or upon one or more of a contiguous group of claims for the benefit of all, or wholly or partly outside of a contiguous group of claims for the benefit of all, not including the location work.

8. That the following persons were employed to perform the work and improvements described herein: James E. Boatwright And Rusell Peck

9. That the work and improvements performed were Road Improvements, Trail work, Extend open cuts, Trenching.



10. Dated Dec. 9, 1991, Signature James E. Boatwright  
SUBSCRIBED AND SWORN TO before me, a Notary Public, this 9th day of Dec., 1991  
by JAMES E. BOATWRIGHT MY COMMISSION EXPIRES \_\_\_\_\_, Notary Public Patricia L. Wall

NAME (FOR CLAIM / SITE GROUPS)

SERIAL NUMBERS:

\_\_\_\_\_ A MC \_\_\_\_\_ Through A MC \_\_\_\_\_  
 \_\_\_\_\_ A MC \_\_\_\_\_ Through A MC \_\_\_\_\_  
 \_\_\_\_\_ A MC \_\_\_\_\_ Through A MC \_\_\_\_\_

OR LISTED INDIVIDUALLY AS FOLLOWS:

CLAIM/SITE NAME	SERIAL NUMBER	CLAIM/SITE NAME	SERIAL NUMBER
1. _____	A MC	31. Beehive # 31 ✓	A MC 294559 ✓
2. _____	A MC	32. Beehive # 32 ✓	A MC 301678 ✓
3. _____	A MC	33. Beehive #33 ✓	A MC 300151 ✓
4. _____	A MC	34. Beehive #34 ✓	A MC 300152 ✓
5. Beehive #5 ✓	A MC 283913 ✓	35. Beehive #35 ✓	A MC 294555 ✓
6. Beehive #6 ✓	A MC 283914 ✓	36. Beehive #36 ✓	A MC 292860 ✓
7. Beehive #7 ✓	A MC 283915 ✓	37. Beehive #37 ✓	A MC 294557 ✓
8. Beehive #8 ✓	A MC 283916 ✓	38. Beehive #38 ✓	A MC 292862 ✓
9. Beehive #9 ✓	A MC 283917 ✓	39. _____	A MC
10. Beehive #10 ✓	A MC 283918 ✓	40. _____	A MC
11. Beehive #11 ✓	A MC 290554 ✓	41. _____	A MC
12. Beehive #12 ✓	A MC 292067 ✓	42. _____	A MC
13. Beehive #13 ✓	A MC 292068 ✓	43. _____	A MC
14. Beehive #14 ✓	A MC 292069 ✓	44. _____	A MC
15. Beehive #15 ✓	A MC 294581 ✓	45. _____	A MC
16. Beehive #16 ✓	A MC 294582 ✓	46. _____	A MC
17. Beehive #17 ✓	A MC 294583 ✓	47. _____	A MC
18. Beehive #18 ✓	A MC 294584 ✓	48. _____	A MC
19. Beehive #19 ✓	A MC 294585 ✓	49. _____	A MC
20. Beehive #20 ✓	A MC 294586 ✓	50. _____	A MC
21. Beehive #21 ✓	A MC 294587 ✓	51. _____	A MC
22. Beehive #22 ✓	A MC 294588 ✓	52. _____	A MC
23. Beehive #23 ✓	A MC 294589 ✓	53. _____	A MC
24. Beehive #24 ✓	A MC 294590 ✓	54. _____	A MC
25. Beehive #25 ✓	A MC 294591 ✓	55. _____	A MC
26. Beehive #26 ✓	A MC 294592 ✓	56. _____	A MC
27. Beehive #27 ✓	A MC 294593 ✓	57. _____	A MC
28. Beehive #28 ✓	A MC 300147 ✓	58. _____	A MC
29. Beehive #29 ✓	A MC 300148 ✓	59. _____	A MC
30. Beehive #30 ✓	A MC 300149 ✓	60. _____	A MC



Dec. 11, 1991

Please file these documents  
pertaining to these Mining Claims

Thank You,  
and Merry Christmas  
to all at B.F.M.  
Gene Boatwright

RECEIVED  
B.L.M. AZ STATE OFFICE

DEC 12 '91

9:00 A.M.  
PHOENIX, ARIZONA

UNITED STATES  
DEPARTMENT OF THE INTERIOR  
BUREAU OF LAND MANAGEMENT

RECEIPT AND ACCOUNTING ADVICE

NO. 1718098 04

SM/AZ

12/12/91

Subject: AFFIDAVITS OF ASSESSMENT WORK (34) ✓

2 66 12

170.00

Applicant:  
JAMES E. BOATWRIGHT  
P. O. BOX 2054  
QUARTZSITE, AZ 85346

Remitter: SAME - MO #44373462041

*OK ep*

Assignor:

LEASE MANAGEMENT DATA									
<input type="checkbox"/> NEW <input type="checkbox"/> UPDATE <input type="checkbox"/> PAYMENT									
ORIGINAL SERIAL NO.	ASG.	TYPE	ST.	CTY.	FUND SYMBOL			ACRES/UNITS	RATE
AMC 283913, ET AL									
AMOUNT	ANV. DATE	EXP. DATE	BILL CYC.	S/C	DISTRICT	NEXT BILL	MISC. DATA	U of M	ACTUAL UNITS
ASSIGNMENT SERIAL NO.	ASG.	TYPE	ST.	CTY.	FUND SYMBOL			ACRES/UNITS	RATE
AMOUNT	ANV. DATE	EXP. DATE	BILL CYC.	S/C	DISTRICT	NEXT BILL	MISC. DATA	U of M	ACTUAL UNITS

APPLY REMITTANCE				Remarks:          <i>Actl. sqm</i>
ACTION	FUNDSYMBOL	CTY.	AMOUNT	
FILING FEE				
RENTAL				
UNEARNED				
REFUND				
TOTAL				
AMOUNT DUE				
BY: _____ DATE: _____				

<input type="checkbox"/> Lease in Escrow? <input type="checkbox"/> KGS? <input type="checkbox"/> Auto Escalates? <input type="checkbox"/> Auto Renew?	Of Interest? Operating Rights? Operator Bond Filed?	<b>FOR MMS USE ONLY</b>	
		BILLEE NUMBER	FOREST REFUGE
		OCS SECTION CODE	



COPY

Recording requested by  
and return to: JAA



RECORDED  
IN OFFICIAL RECORDS  
OF LA PAZ COUNTY, ARIZONA

Dec 12 3 36 PM '90

LOIS K. HESSE  
COUNTY RECORDER

500 +
CO. SUR + 400
ST. SUR + 500
P+H JAA +
TOTAL FEE 1400
1 - OF - 2

283913  
290554  
292068  
294581  
300147

JR

AZ-3850-1 (August 1989)  
OMB No. 1004-0114  
Expires: May 31, 1991

RECEIVED  
B.L.M. AZ STATE OFFICE  
DEC 13 9 54 AM '90  
PHOENIX, ARIZONA

**United States Department of the Interior Bureau of Land Management**  
**AFFIDAVIT OF PERFORMANCE OF ANNUAL WORK**  
**AND/OR NOTICE OF INTENTION TO HOLD**  
(ALL CLAIMS LISTED ON A SINGLE AFFIDAVIT MUST BE CONTIGUOUS)

Evidence of Annual Assessment Work or a Notice of Intention to Hold must be filed each calendar year following the calendar year in which the claim/site was located.

FOR AN AFFIDAVIT OF LABOR, FILL IN ALL ITEMS EXCEPT ITEM 5. FOR A NOTICE OF INTENTION TO HOLD, FILL IN ONLY ITEMS 1 THROUGH 5 AND ITEM 10. NOTICES OF INTENTION TO HOLD FOR MILL SITES OR TUNNEL SITES DO NOT NEED TO BE COUNTY RECORDED OR NOTARIZED. FOR MINING CLAIMS THE FORM FILED WITH BLM MUST BE IDENTICAL TO THE ONE THAT WAS OR WILL BE FILED WITH THE COUNTY. FILE ON OR BEFORE DECEMBER 30th (NOT THE 31st). WHEN FILING, BLM REQUIRES A \$5.00 NONREFUNDABLE SERVICE CHARGE FOR EACH MINING CLAIM, MILL SITE OR TUNNEL SITE.

1. State of Arizona, County of LA PAZ ss:  
2. I, (Name) JAMES E. BOATWRIGHT  
3. Reside at (Address) PO Box 2254  
City Quartzsite, County LA PAZ, State AZ., Zip 85-346

being duly sworn, deposes and says that he/she is a citizen of the United States, more than eighteen years of age, that all of the facts set forth in this affidavit/notice, subject to the provisions and penalties of 18 USC 1001 pertaining to the filing of false, fictitious, or fraudulent statements with the United States, are true and correct according to the best of my knowledge, information and belief.

4. Owner's Name and Address (if not shown above) CHECK HERE IF THIS IS A CHANGE OF ADDRESS

5. NOTE, THIS ITEM SHOULD ONLY BE FILLED IN IF THIS IS A NOTICE OF INTENTION TO HOLD. NOTICES OF INTENTION TO HOLD ARE FOR MILL SITES AND TUNNEL SITES OR FOR MINING CLAIMS WHEN ASSESSMENT WORK HAS NOT BEEN DONE, REGARDLESS OF WHETHER THE ANNUAL ASSESSMENT HAS BEEN SUSPENDED, DEFERRED, OR NOT YET ACCRUED. THE FILING OF A NOTICE OF INTENTION TO HOLD SHALL NOT RELIEVE THE OWNER OF COMPLYING WITH FEDERAL AND STATE LAWS PERTAINING TO THE PERFORMANCE OF ANNUAL ASSESSMENT WORK.

I intend to hold the claim(s)/site(s) listed on the reverse side of this document for the calendar year 19\_\_\_\_\_.

6. That I am personally acquainted with the mining claim(s). The work and improvements were made by and at the expense of the owner(s) of said claim(s). Said contiguous group of claims listed on the reverse side of this document are situated in the LA CHOYA Mining District, LA PAZ County, Arizona, the location of which is recorded in the office of the County Recorder of said County in: Book(s) \_\_\_\_\_

Page(s) \_\_\_\_\_

Notice of location is posted in Section(s) \_\_\_\_\_

Township(s) \_\_\_\_\_, Range(s) \_\_\_\_\_, GSR Meridian \_\_\_\_\_

7. That between the dates starting at 12 o'clock noon on September 1, 19 89 and ending at 12 o'clock noon on September 1, 19 90 at least \$ 4,000.00 dollars worth of work and improvements were done and performed upon said claim(s) or upon one or more of a contiguous group of claims for the benefit of all, or wholly or partly outside of a contiguous group of claims for the benefit of all, not including the location work.

8. That the following persons were employed to perform the work and improvements described herein: Build Roads, Test Drills, Open Cuts, James E. Boatwright & Russell Lock

9. That the work and improvements performed were: Build Roads - Open Cuts, Test Drills

10. Dated Dec 7 1990, Signature James E. Boatwright

SUBSCRIBED AND SWORN TO before me, a Notary Public, this 12th day of December 19 90 by James E. Boatwright MY COMMISSION EXPIRES My Commission Expires Aug. 29, 1991

This form is for the purpose of complying with the laws of the United States and the State of Arizona pertaining to assessment work and/or a notice of intention to hold. 30 USC 28, 43 CFR 3833.2, ARS 27-208. Subject to Paperwork Reduction Act and Privacy Act statements available at the BLM AZ State Office. The form is not copyrighted. It may be reproduced without restriction.

My Commission Expires Aug. 29, 1991

Free Recd  
ep



NAME (FOR CLAIM / SITE GROUPS)

SERIAL NUMBERS:

Beehive #5 to 11 & 13 thru #34

A MC \_\_\_\_\_ Through A MC \_\_\_\_\_  
 A MC \_\_\_\_\_ Through A MC \_\_\_\_\_  
 A MC \_\_\_\_\_ Through A MC \_\_\_\_\_

OR LISTED INDIVIDUALLY AS FOLLOWS:

CLAIM/SITE NAME	SERIAL NUMBER	CHANGES	DESCRIPTION	SERIAL NUMBER
1. Beehive #5	AMC 283913	31	3 N 15 - 3 N - R 20 W	AMC
2. Beehive #6	AMC 283914	32	3 N 15 - 3 N - R 20 W	AMC
3. Beehive #7	AMC 283915	33	3 N 15, 3 N, R 20 W	AMC
4. Beehive #8	AMC 283916	34	3 N 15, 3 N, R 20 W	AMC
5. Beehive #9	AMC 283917	35	3 N 15, 3 N, R 20 W	AMC
6. Beehive #10	AMC 283918	36	3 N 15, 3 N, R 20 W	AMC
7. Beehive #11	AMC 290504	37	3 N 15, 3 N, R 20 W	AMC
8. Beehive #13	AMC 292068	38	3 N 15, 3 N, R 20 W	AMC
9. Beehive #14	AMC 292069	39	3 N 15, 3 N, R 20 W	AMC
10. Beehive #15	AMC 294581	40	3 N 15, 3 N, R 20 W	AMC
11. Beehive #16	AMC 294582	41	3 N 14, 3 N, R 20 W	AMC
12. Beehive #17	AMC 294583	42	3 N 14, 3 N, R 20 W	AMC
13. Beehive #18	AMC 294584	43	3 N 14, 3 N, R 20 W	AMC
14. Beehive #19	AMC 294585	44	3 N 14, 3 N, R 20 W	AMC
15. Beehive #20	AMC 294586	45	3 N 15, 3 N, R 20 W	AMC
16. Beehive #21	AMC 294587	46	3 N 15, 3 N, R 20 W	AMC
17. Beehive #22	AMC 294588	47	3 N 22, 3 N, R 20 W	AMC
18. Beehive #23	AMC 294589	48	3 N 14, 3 N, R 20 W	AMC
19. Beehive #24	AMC 294590	49	3 N 14, 3 N, R 20 W	AMC
20. Beehive #25	AMC 294591	50	3 N 15, 3 N, R 20 W	AMC
21. Beehive #26	AMC 294592	51	3 N 15, 3 N, R 20 W	AMC
22. Beehive #27	AMC 294593	52	3 N 15, 3 N, R 20 W	AMC
23. Beehive #28	AMC 300147	53	3 N 14, 3 N, R 20 W	AMC
24. Beehive #29	AMC 300148	54	3 N 14, 3 N, R 20 W	AMC
25. Beehive #30	AMC 300149	55	3 N 23, 3 N, R 20 W	AMC
26. <del>Beehive #31</del>	AMC	56		AMC
VOID 27. Beehive #32	AMC 300150	57	3 N 23, 3 N, R 20 W	AMC
28. Beehive #33	AMC 300151	58	3 N 23, 3 N, R 20 W	AMC
29. Beehive #34	AMC 300152	59	3 N 15, 3 N, R 20 W	AMC
30.	AMC	60		AMC

FILE WITH: Bureau of Land Management, 3707 North 7th Street, P.O. Box 16563, Phoenix, Arizona 85011

2839134

STATE OF ARIZONA,

County of \_\_\_\_\_



RECORDED IN OFFICIAL RECORDS  
OF LA PAZ COUNTY, ARIZONA  
Nov 9 3 04 PM '89  
Lola K. Hease, COUNTY RECORDER

Fee No.:

89-5599

RF	5 +
CO. SUR	4 +
ST. SUR	5 +
P+H	900 +
TOTAL FEE	14
- OF -	
PAGES	

Fee: \$

By \_\_\_\_\_ Deputy Recorder

RECEIVED  
B.L.M. AZ STATE OFFICE  
CASH - CHECK NO. \_\_\_\_\_  
REC# \_\_\_\_\_  
DEC 6 12 00 '89  
# CLAIMS FILED  
THIS IS YOUR RECEIPT  
AND ACKNOWLEDGMENT  
PAGE \_\_\_\_\_

# AFFIDAVIT OF PERFORMANCE OF ANNUAL WORK

State of Arizona  
County of LA PAZ ss.

- The undersigned being duly sworn according to law deposes and says that they are a citizen of the United States, more than eighteen years of age and that all of the facts set forth in this affidavit are true and correct according to the best of their knowledge, information and belief.
- That they are personally acquainted with the following mining claims.

Claim Name	Arizona Mining Claim Number	Claim Type	Location Notice Recorded in Book or Docket No., Page No.
Beehive #5	283913 ✓	Lode	88-2547
	Sec. 15	T-3-N-	R-20-U

- That between the date of Sept. 30, 1988 and Oct. 15, 1989 at least Three Hundred Dollars (\$ 300<sup>00</sup>) worth of work and improvements were done and performed upon this claim not including location work.
- The work and improvements were made by and at the expense of Russell Peck and James E. Boatwright owner of the mine whose address is P.O. Box 78, Quartzsite, Ar 85344 for the purpose of complying with the laws of the United States pertaining to assessment or annual work.

- The name of the people employed by the owner to do the work and improvements were The Owners Russell Peck, James E. Boatwright
- The work and improvements done were Building Roads And Exploration

Date Nov. 9, 1989 James E. Boatwright  
Signature  
Subscribed to and sworn before me this 9<sup>th</sup> day of Nov. 1989 by James E. Boatwright


My comm. expires \_\_\_\_\_  
OFFICIAL SEAL  
PATRICIA L. WALL  
NOTARY PUBLIC STATE OF ARIZONA  
LA PAZ COUNTY  
My Comm. Expires April 30, 1991

Patricia L. Wall  
Notary Public



STATE OF ARIZONA,

County of \_\_\_\_\_



RECORDED IN OFFICIAL RECORDS OF LA PAZ COUNTY, ARIZONA

Nov 9 3 04 PM '89

Lois K. Hease, COUNTY RECORDER

Fee No.:

89-5598

RF	5 +
CO. SUR	4 +
ST. SUR	5 +
P+H	+ +
TOTAL FEE	14
OF - 1	PAGES

Fee: \$

By \_\_\_\_\_ Deputy Recorder

When recorded mail to: OWNER

RECEIVED AT THE BEST OF RECEIVED IN AZ STATE OFFICE CASH CHECK NO. 1719 PER

THIS IS YOUR RECEIPT AND ACKNOWLEDGMENT OF

B.L. LAZ STATE OFFICE CASH REC'D \$

# AFFIDAVIT OF PERFORMANCE OF ANNUAL WORK

State of Arizona  
County of LA PAZ ss.

- The undersigned being duly sworn according to law deposes and says that they are a citizen of the United States, more than eighteen years of age and that all of the facts set forth in this affidavit are true and correct according to the best of their knowledge, information and belief.
- That they are personally acquainted with the following mining claims.

Claim Name	Arizona Mining Claim Number	Claim Type	Location Notice Recorded in Book or Docket No., Page No.
Beehive #6	583914 ✓	Lode	88-1959
	Sec. 15 - T. 3-N		R-20-W

- That between the date of Sept. 30, 1988 and Oct. 15, 1989 at least Three Hundred \$/100 (\$ 300.00) worth of work and improvements were done and performed upon this claim not including location work.
- The work and improvements were made by and at the expense of Russell Peck and JAMES E. Boatwright owner of the mine whose address is P.O. Box 78 Quartzsite, Ar. 85346

for the purpose of complying with the laws of the United States pertaining to assessment or annual work.

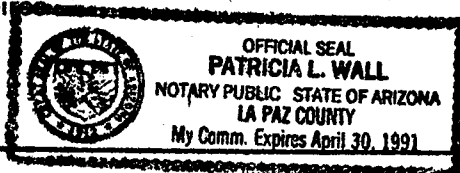
- The name of the people employed by the owner to do the work and improvements were The Owners Russell Peck, James E. Boatwright
- The work and improvements done were Roads and Exploration

Date Nov. 9, 1989

Subscribed to and sworn before me this 9<sup>th</sup> day of Nov. 1989 by James E. Boatwright

Patricia L. Wall  
Notary Public

My comm. expires



STATE OF ARIZONA,

County of \_\_\_\_\_



RECORDED IN OFFICIAL RECORDS OF LA PAZ COUNTY, ARIZONA Nov 9 3 04 PM '89

Lois K. Herse, COUNTY RECORDER

Fee No.:

89-5597

RF	5	+
CO. SUR	4	+
ST. SUR	3	+
P+H	500	+
TOTAL FEE	14	
- OF -		
PAGES		

Fee: \$

By \_\_\_\_\_

Deputy Recorder

RECEIVED AT THE  
LAZ STATE OFFICE  
BY \_\_\_\_\_  
12 19 PM '89  
ACKNOWLEDGMENT OF

# AFFIDAVIT OF PERFORMANCE OF ANNUAL WORK

State of Arizona

County of LA PAZ

ss.

- The undersigned being duly sworn according to law deposes and says that they are a citizen of the United States, more than eighteen years of age and that all of the facts set forth in this affidavit are true and correct according to the best of their knowledge, information and belief.
- That they are personally acquainted with the following mining claims.

Claim Name	Arizona Mining Claim Number	Claim Type	Location Notice Recorded in Book or Docket No., Page No.
<u>Beehive #7</u>			
<u>Beehive #7</u>	<u>2839 15</u>	<u>Lode</u>	<u>88-2041</u>
	<u>Sec. 15</u>	<u>- T-3-N</u>	<u>R-20-W</u>

- That between the date of Sept. 30, 1988 and Oct. 15, 1989 at least Three Hundred & No/100 (\$ 300.00) worth of work and improvements were done and performed upon this claim not including location work.

- The work and improvements were made by and at the expense of Russell Peck and JAMES E. BOATWRIGHT owner of the mine whose address is P.O. Box 78 Quartzsite, Ar. 85346

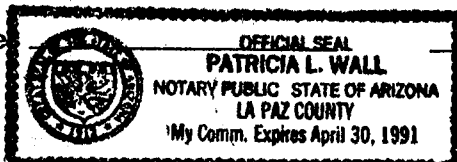
for the purpose of complying with the laws of the United States pertaining to assessment or annual work.

- The name of the people employed by the owner to do the work and improvements were The Owners Russell Peck and James E. Boatwright
- The work and improvements done were Road construction, Exploration

Date Nov. 9, 1989 James E. Boatwright  
Signature

Subscribed to and sworn before me this 9th day of Nov. 1989 by JAMES E. BOATWRIGHT

My comm. expire



Patricia L. Wall  
Notary Public

STATE OF ARIZONA,

County of \_\_\_\_\_



RECORDED IN OFFICIAL RECORDS OF LA PAZ COUNTY, ARIZONA

Nov 9 3 04 PM '89

Lois K. Hesse, COUNTY RECORDER

Fee No.:

89-5596

RF	5 +
CO. SUR.	4 +
ST. SUR.	5 +
P+H	500 +
TOTAL FEE	147
- OF -	
PAGES	

Fee: \$

By \_\_\_\_\_

Deputy Recorder

# AFFIDAVIT OF PERFORMANCE OF ANNUAL WORK

State of Arizona  
County of LA PAZ ss.

- The undersigned being duly sworn according to law deposes and says that they are a citizen of the United States, more than eighteen years of age and that all of the facts set forth in this affidavit are true and correct according to the best of their knowledge, information and belief.
- That they are personally acquainted with the following mining claims.

Claim Name	Arizona Mining Claim Number	Claim Type	Location Notice Recorded in Book or Docket No., Page No.
Beehive #8	2839 16 ✓	Lode	88-2255
	sec. 15 -		T-3-N-R-20-U

3. That between the date of Sept. 30, 1988 and Oct. 15, 1989 at least Three Hundred Dollars (\$ 300.00) worth of work and improvements were done and performed upon this claim not including location work.

4. The work and improvements were made by and at the expense of Russell Peck and JAMES E. BOATWRIGHT owner of the mine whose address is PO. Box 2054 QUARTZSITE, AZ. 85346 for the purpose of complying with the laws of the United States pertaining to assessment or annual work.

5. The name of the people employed by the owner to do the work and improvements were The owners Russell Peck and James E. Boatwright.

6. The work and improvements done were ROAD CONSTRUCTION, EXPLORATION FOR MINERALS

Date Nov. 9, 1989

James E. Boatwright  
Signature

Subscribed to and sworn before me this 9<sup>th</sup> day of NOV. 1989 by JAMES E. BOATWRIGHT

My comm. expires


Patricia L Wall  
Notary Public





STATE OF ARIZONA,

County of \_\_\_\_\_



RECORDED IN OFFICIAL RECORDS OF LA PAZ COUNTY, ARIZONA

Nov 9 3 04 PM '89

Lois K. Herse, COUNTY RECORDER

Fee No.:

89-5595

RF	5 +
CO. SUR	4 +
ST. SUR	5 +
P+H	50 +
TOTAL FEE	14
OF	1
PAGES	1

Fee: \$

By \_\_\_\_\_ Deputy Recorder

COPIED AT REQUEST  
 RECEIVED  
 ALL.M. AZ STATE OFFICE  
 CASH - CHECK  
 REG #  
 DEC 10 11 13 AM '89  
 CLAIMED BY THE STATE AND ACKNOWLEDGMENT OF AGE

# AFFIDAVIT OF PERFORMANCE OF ANNUAL WORK

State of Arizona  
County of LA PAZ ss.

- The undersigned being duly sworn according to law deposes and says that they are a citizen of the United States, more than eighteen years of age and that all of the facts set forth in this affidavit are true and correct according to the best of their knowledge, information and belief.
- That they are personally acquainted with the following mining claims.

Claim Name	Arizona Mining Claim Number	Claim Type	Location Notice Recorded in Book or Docket No., Page No.
Beehive #9	283917	Lode	88-2385
		sec. 15 T-3N - R, 20-W	

3. That between the date of Sept. 30, 1988 and Oct. 15, 1989 at least Three Hundred & No/100 worth of work and improvements were done and performed upon this claim not including location work.

4. The work and improvements were made by and at the expense of Russell Peck Add James E. Boatwright owner of the mine whose address is RD. Box 78 Quartzsite Ar. 85341 for the purpose of complying with the laws of the United States pertaining to assessment or annual work.

5. The name of the people employed by the owner to do the work and improvements were The Owners Russell Peck, James E. Boatwright

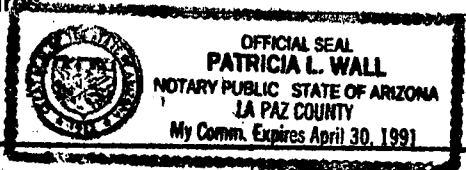
6. The work and improvements done were ROAD CONST, EXPLORATION

Date Nov. \_\_\_\_\_  
 Subscribed to and sworn before me this 9<sup>th</sup> day of Nov. 1989 by JAMES E. BOATWRIGHT

James E. Boatwright  
Signature

My comm. expires \_\_\_\_\_

Patricia L. Wall  
Notary Public



STATE OF ARIZONA,

County of \_\_\_\_\_



RECORDED IN OFFICIAL RECORDS OF LA PAZ COUNTY, ARIZONA

Nov 9 3 04 PM '89

Lois K. Jesse, COUNTY RECORDER

Fee No.:

89-5594

RF	5 +
CO. SUB.	4 +
ST. SUB.	5 +
P+H	5 +
TOTAL FEE	14
(- OF -)	
PAGES	

Fee: \$

By \_\_\_\_\_ Deputy Recorder

When recorded mail to:

RECEIVED B.L.M. AZ STATE OFFICE  
 CASH CHECK NO. BY  
 7 19 PM '89  
 RECEIPT AND ACKNOWLEDGMENT PAGE

# AFFIDAVIT OF PERFORMANCE OF ANNUAL WORK

County of LA PAZ ss.

- The undersigned being duly sworn according to law deposes and says that they are a citizen of the United States, more than eighteen years of age and that all of the facts set forth in this affidavit are true and correct according to the best of their knowledge, information and belief.
- That they are personally acquainted with the following mining claims.

Claim Name	Arizona Mining Claim Number	Claim Type	Location Notice Recorded in Book or Docket No., Page No.
Beehive #10	283918	Lode	88-2386
	SEC. 15	T-3-N	R. 20-4

3. That between the date of Sept. 30, 1988 and Oct. 15, 1989 at least Three Hundred & No/100 (\$ 300.00) worth of work and improvements were done and performed upon this claim not including location work.

4. The work and improvements were made by and at the expense of Russell Peck and JAMES E. BOATWRIGHT owner of the mine whose address is P.O. Box 978 Quartzsite Ar. 85346 for the purpose of complying with the laws of the United States pertaining to assessment or annual work.


5. The name of the people employed by the owner to do the work and improvements were The Owners Russell Peck, JAMES E. Boatwright

6. The work and improvements done were ROAD CONSTRUCTION, EXPLORATION

Date Nov. 9, 1989  
 Subscribed to and sworn before me this 9<sup>th</sup> day of Nov. 1989 by JAMES E. BOATWRIGHT

My comm. expires

Patricia L Wall  
Notary Public



**NOTICE!!**

**These documents have been scanned!**

**Do not place un-scanned documents beneath this notice!**

**Do not remove this notice from this file!**

GPO Jacket No. 560-102  
Print Order 61540  
Rise Business Services, LLC  
Job=AZ15 8/2/2019



Box Number= AZ15200



Claim Begin-End: AMC283912-AMC283918

**5 Miscellaneous**



AZ15200-5

AMC280775-AMC286818



UNITED STATES DEPARTMENT OF THE INTERIOR  
BUREAU OF LAND MANAGEMENT  
ARIZONA STATE OFFICE

IN REPLY REFER TO:

AMC 283912  
292067  
294581

Memorandum

To: Case File  
From: *Mary Hyde*  
Subject: Documentation of Telephone Conversation

Name of Person Contacted: *James Boatwright*

Telephone Number of Person Contacted: \_\_\_\_\_

Date of Contact: *3/18/96*

Summary: \_\_\_\_\_

*Mr Boatwright called re. our  
letter of 3/15/96.*

*He will submit letter requesting  
transfer of claims from Russell  
Peck to Mary Ann Peck.*

*Mary Ann Peck will then  
file relinquishment of her interest.*  
*Mary*

292067  
294581  
283854  
283912

TO: BUREAU OF LAND MANAGEMENT  
ARIZONA STATE OFFICE  
3707 NORTH 7TH STREET  
P.O. BOX 16563  
PHOENIX, AZ 85011

RECEIVED  
B.L.M. AZ STATE OFFICE  
JUN 21 10 52 AM '94  
PHOENIX, ARIZONA

OWNERS NAME & ADDRESS:


DATE OF THE YEARS THAT YOUR FILING FOR: ~~1994~~ 1995

NAME OF CLAIM

AMC NUMBERS

- |                 |        |
|-----------------|--------|
| 1. Beehive #13  | 292068 |
| 2. Beehive #14  | 292069 |
| 3. Beehive #23  | 294589 |
| 4. Beehive #24  | 294590 |
| 5. Beehive #6   | 283914 |
| 6. Beehive #7   | 283915 |
| 7. Beehive #9   | 283917 |
| 8. Beehive #10  | 283918 |
| 9. Beehive #12  | 292067 |
| 10. Beehive #16 | 294582 |
| 11. Beehive #17 | 294583 |
| 12. Beehive #20 | 294586 |
| 13.             |        |
| 14.             |        |
| 15.             |        |
| 16.             |        |
| 17.             |        |
| 18.             |        |
| 19.             |        |
| 20.             |        |

SIGNATURE OF OWNER: *James E. Beateright*

1995   
ENTERED IN COMPUTER  
6/22/94 NH

12 Boks

\* Verify - Active Numbers


1 sta: Copy: BLM  
PARSON

4

\*

# BEEHIVE MINE

MAZ BACK TO ME: (Photo copy of BLM PARSON copy)



## PATENTED CLAIMS NO. 1591

NUMBERS From BLM Right Number Active CLAIMS

NE	12	292068.LD	BEEHIVE #13	PECK RUSSELL BOATWRIGHT JAMES	292067 0089:0006	1/03/1989	1990
NE	12	292069.LD	BEEHIVE #14	PECK RUSSELL	292067 0089:0047	1/04/1989	1990
3 N 20 W 14 N2	12	5 294589.LD	BEEHIVE #23	PECK RUSSELL BOATWRIGHT JAMES	294581 0089:1392	3/27/1989	1990
N2	12	294590.LD	BEEHIVE #24	PECK RUSSELL BOATWRIGHT JAMES	294581 0089:1391	3/27/1989	1990
E2	12	✓ 283914.LD	BEEHIVE #6	PECK RUSSELL BOATWRIGHT JAMES	283912 88:1959	3/21/1988	1990
E2	12	✓ 283915.LD	BEEHIVE #7	PECK RUSSELL BOATWRIGHT JAMES	283912 88:2041	2/14/1988	1990
<del>E2</del>	<del>12</del>	<del>283916.LD</del>	<del>BEEHIVE #8</del>	<del>PECK RUSSELL BOATWRIGHT JAMES</del>	<del>283912 88:2255</del>	<del>4/16/1988</del>	<del>1990</del>
NE	12	283917.LD	BEEHIVE #9	PECK RUSSELL BOATWRIGHT JAMES	283912 88:2385	4/16/1988	1990
NE	12	✓ 283918.LD	BEEHIVE #10	PECK RUSSELL BOATWRIGHT JAMES	283912 88:2386	4/16/1988	1990
N	12	292067.LD	BEEHIVE #12	PECK RUSSELL	292067 0089:0001	1/03/1989	1990
N	12	294582.LD	BEEHIVE #16	BOATWRIGHT JAMES PECK RUSSELL	294581 0089:1330	3/27/1989	1990
N	12	✓ 294583.LD	BEEHIVE #17	BOATWRIGHT JAMES PECK RUSSELL	294581 0089:1331	3/27/1989	1990
3 N 20 W 15 E2	12	5 ✓ 294586.LD	BEEHIVE #20 ✓	PECK RUSSELL BOATWRIGHT JAMES	294581 0089:1334	3/27/1989	1990

RECEIVED  
B.L.M. AZ STATE OFFICE  
AUG 30 10 50 AM '93  
PHOENIX, ARIZONA

RECEIVED  
B.L.M. AZ STATE OFFICE  
JUN 21 10 53 AM '94  
PHOENIX, ARIZONA

James E. Boatwright  
By: Jimmy W. Boatwright

2548 W FLATA AVE.  
MESA, ARIZONA  
85202

839-8517

(EXHIBIT A) PAGE 2 OF 2

12



UNITED STATES  
DEPARTMENT OF THE INTERIOR  
BUREAU OF LAND MANAGEMENT

SHORT NOTE TRANSMITTAL

5/13/88

(Date)

TO : Boatwright James & Russell Peck  
FROM : Courtney Davidson/Mining Claims Section  
SUBJECT: Amendment to Beehive #5

We have changed our records based on your submittal of April 25th, however, in so doing you may have jeopardized your claim.

We have enclosed a copy of an IBLA decision on the subject.

TRANSMITTED  
MAY 14 1988

*Amendment integrated  
5/13/88  
CD*

This is AN AMENDMENT  
TO A CLAIM PREVIOUSLY  
FILED IN YOUR OFFICE,  
UNDER # No 1422596  
DATED MAY 5-1988

PHEAS FILE ACCORDING  
TO THIS SERIAL #

THANK YOU,  
Sincerely,

James E. Bantwright

Mail to

Russell Peck

P.O. Box 78

QUARTZ SITE, ARIZONA

RECEIVED

B.L.M. AZ STATE OFFICE

85346

MAY 11 1988

7:45 A.M.

PHOENIX, ARIZONA

**NOTICE!!**

**These documents have been scanned!**

**Do not place un-scanned documents beneath this notice!**

**Do not remove this notice from this file!**

GPO Jacket No. 560-102  
Print Order 61540  
Rise Business Services, LLC  
Job=AZ15 8/2/2019



Box Number= AZ15200



Claim Begin-End: AMC283912-AMC283918

**6 Location Notices-Amendments and Supporting Documents**



AZ15200-5

AMC280775-AMC286818





# MAP OF MINING CLAIM LOCATION

1. Name of Claim: SOL ORO # 1
2. The South East corner of the claim is 1320 feet in a Southerly direction to a survey monument or permanent natural object described as the S.W. CORNER OF SECTION 14 - T3N - RANGE 20 W
3. Type of location monument: 1 1/2 inch PVC Pipe Ext. 5 Feet Above Gr  
Type of corner and end monuments: 1 1/2 inch PVC Pipe Ext 5 Ft. Above Gr
4. The bearing and distance between the corners of the claim are beginning at the South East corner of the claim, 600 feet in a Westerly direction to the South West corner, then 1500 feet in a Northerly direction to the North West corner, then 600 feet in a Easterly direction to the North East corner, then 1500 feet in a Southerly direction to the point of beginning.

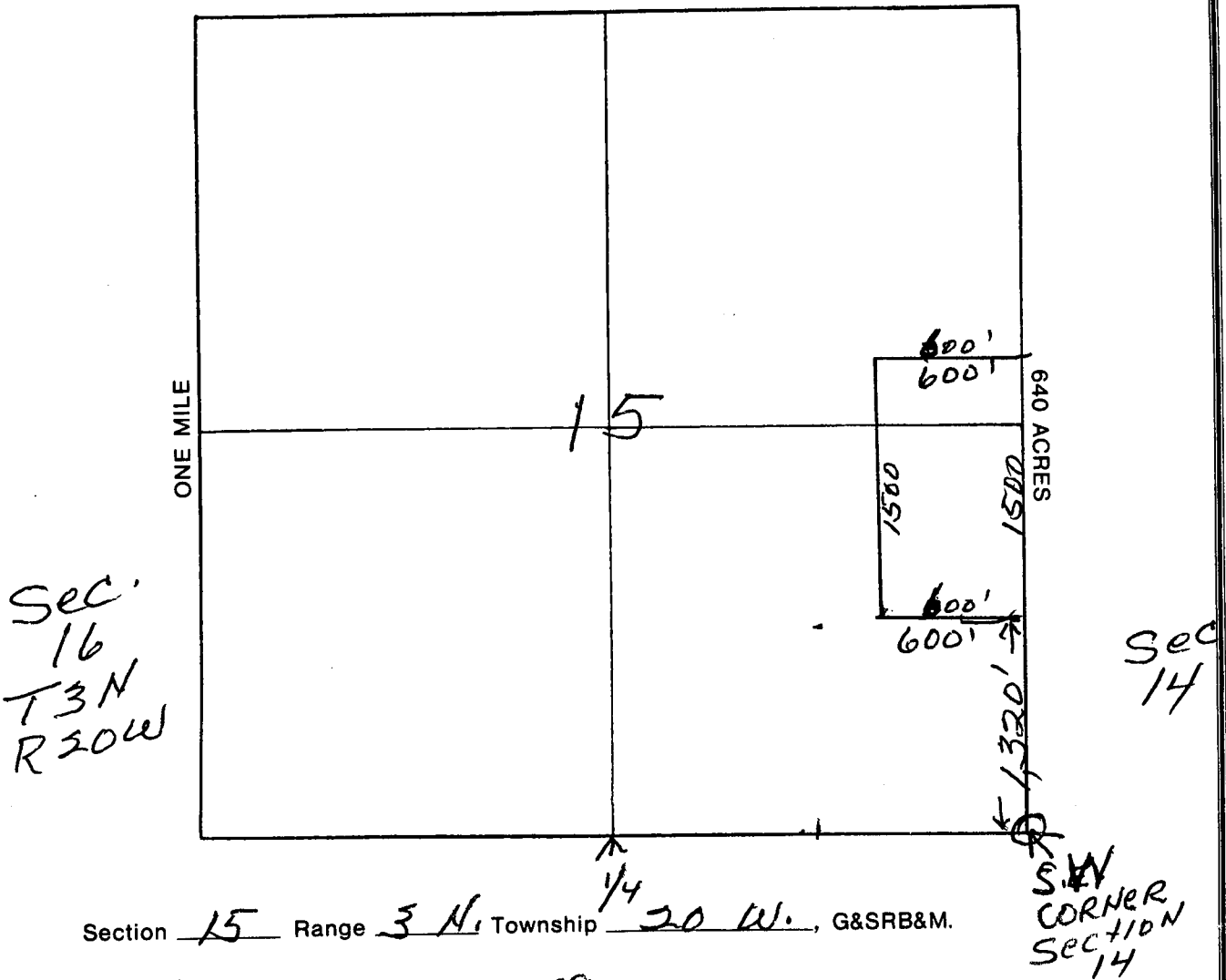
## MAP

One inch - One thousand feet

North Arrow



ONE MILE



Section 15 Range 3 N, Township 20 W., G&SRB&M.

Date March 21-1988

James E. Boatwright  
Signature

8-2547

RECORDED IN OFFICIAL RECORDS OF LA PAZ COUNTY, ARIZONA

APR 26 8 22 AM '88

Lois K. Hesse, COUNTY RECORDER

RE	5
CO. SUR.	+
ST. SUR.	+
P+H	+
TOTAL FEE	10
OF	2
PAGES	2

RECORDED AT THE REQUEST OF J. Boatwright  
 STATE OF ARIZONA ) I hereby certify that  
 County of ) ss.  
 In Docket No. \_\_\_\_\_, Pa

COPY



When Recorded mail to:  
Russell Peck  
P.O. 78  
QUARTZSITE ARIZONA  
85346 By \_\_\_\_\_

### NOTICE OF MINING CLAIM LOCATION

- 1.  Location       Amendment       Relocation
- 2.  Placer           Lode                       Millsite               Tunnelsite
- 3. Locator's name and address:

JAMES E. BOATWRIGHT & Russell Peck  
Name

P.O. Box 2054      P.O. Box 78  
Address

QUARTZSITE      ARIZONA      85346  
City                      State                      Zip

4. Name of claim: Beehive # 5

5. Location date: APRIL 25 1988

6. The claim is 1500 feet long and 600 feet wide. The distance from the Location monument to each end of the claim is 1500 feet in a EAST direction and 0 feet in a West direction.

7. The general course of the claim is from the EAST to the West.

8. The location of the claim is in Section 15, Township 3-N, Range 20-W G&SRB&M, LA POSA Mining District, LA PAZ County, Arizona.

9. If amending or relocating, the previous claim name was Beehive # 5 recorded in Docket \_\_\_\_\_, Book \_\_\_\_\_, LA POSA Mining District, LA PAZ County, Arizona.

10. Claim's location with reference to a natural object or permanent monument is BEGINNING AT the U.S. Geodetic Monument AT the North EAST CORNER OF Section 15 - Township 3-N, Range 20-W. Thence <sup>South</sup> West 600 Feet to the North East corner, Thence ~~West~~ <sup>South</sup> 600 ~~West~~ <sup>South</sup> Feet to the South ~~West~~ <sup>EAST</sup> corner Thence West 1500 Ft. to the South West corner, Thence North 600 Ft to North West corner Thence EAST 1500 to the North East corner AND THE POINT OF BEGINNING

Date April 25 - 1988 James E. Boatwright  
Signature

RECEIVED  
B.L.M. AZ STATE OFFICE

MAY 11 1988

updated on computer 5/12/88 ad



**COPY**

# MAP OF MINING CLAIM LOCATION

1. Name of Claim: Beehive # 5
2. The North East corner of the claim is 660 feet in a Westerly direction ~~to~~ <sup>FROM</sup> a survey monument or permanent natural object described as the North East CORNER OF Section 15-, Township 3-N, Range 30-W
3. Type of location monument: 1 1/2" P.V.C. Pipe, supported by Rock  
Type of corner and end monuments: 1 1/2" P.V.C. supported by Rock
4. The bearing and distance between the corners of the claim are beginning at the N.E corner of the claim, 600 feet in a South direction to the S-E corner, then 1500 feet in a West direction to the S-W corner, then 600 feet in a North direction to the N-W corner, then 1500 feet in a EAST direction to the point of beginning.

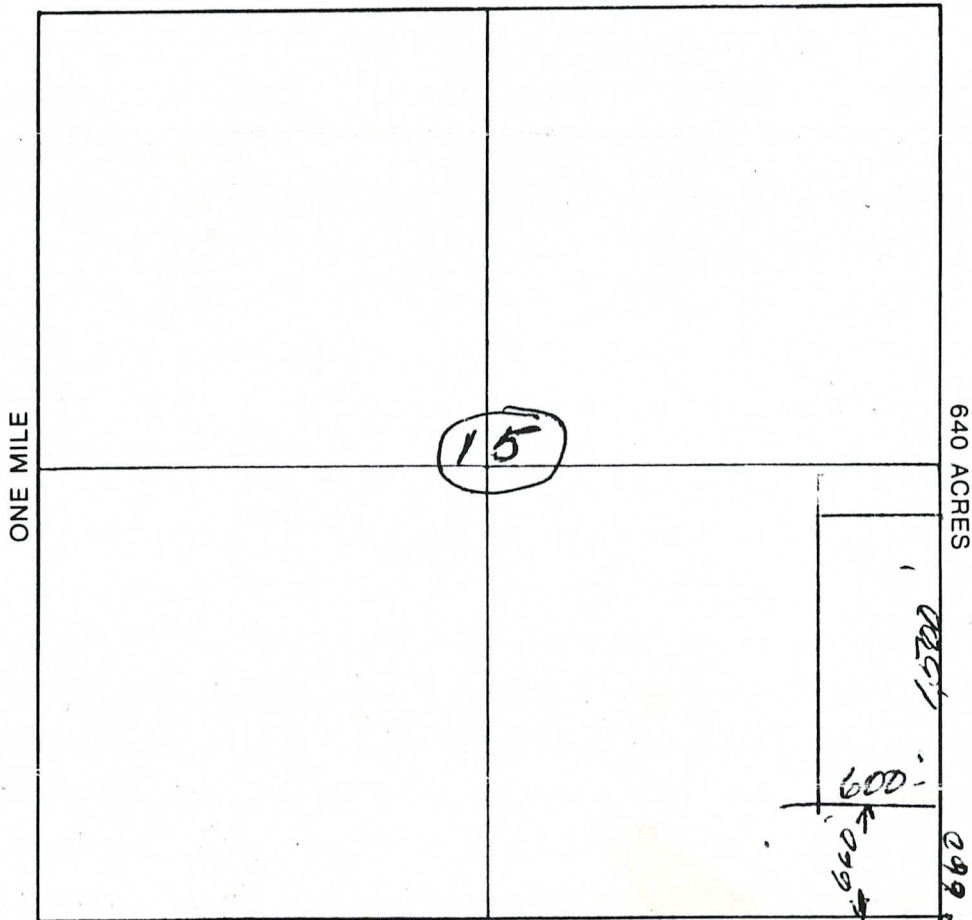
## MAP

One inch - One thousand feet

North Arrow



ONE MILE




Section 15 Range 3-N Township 30-W, G&SRB&M.

Date April 25-1988

James E. Boatwright  
Signature

STATE OF ARIZONA ) I hereby certify that  
County of ) ss.



88-1960

RECORDED IN OFFICIAL RECORDS  
OF LA PAZ COUNTY, ARIZONA

MAR 25 9 17 AM '88

Lois K. Hesse, COUNTY RECORDER

RF	5
CO. SUR	4
ST. SUR	
P+H	Saa
TOTAL FEE	9.
1-OF-	7
PAGES	

In Docket No. RECORDED AT THE REQUEST OF:

When Recorded mail to:

JAMES BOATWRIGHT  
Box 78  
QUARTZSITE AZ  
85346

MICROFILMED INDEXED

### NOTICE OF MINING CLAIM LOCATION

1.  Location       Amendment       Relocation  
 2.  Placer       Lode       Millsite       Tunnelsite  
 3. Locator's name and address:

JAMES F. BOATWRIGHT and Russell Peck  
Name  
P.O. Box 78  
Address  
QUARTZSITE      ARIZONA      85346  
City      State      Zip

4. Name of claim: Beehive # 5

5. Location date: MARCH 25 - 1988

6. The claim is 1320 feet long and 660 feet wide. The distance from the Location monument to each end of the claim is 0 FT feet in a WESTERLY direction and 1320 feet in a WESTERLY direction.

7. The general course of the claim is from the EAST to the WEST.

8. The location of the claim is in Section 15, Township 3 North, Range 20 West G&SRB&M, LA POSA Mining District, LA PAZ County, Arizona.

9. If amending or relocating, the previous claim name was \_\_\_\_\_ recorded in Docket \_\_\_\_\_, Book \_\_\_\_\_, \_\_\_\_\_ Mining District, \_\_\_\_\_ County, Arizona.

10. Claim's location with reference to a natural object or permanent monument is beginning at the U.S. Geodetic Monument at the North East corner of Section 15 T. 3 North Range 20 West Thence West 660 Feet to the North East corner thence South 660 Feet to the South East corner thence West 1320 Feet to the South West corner thence North 660 Feet to the North West corner thence East 1320 Feet to the North East corner and the place of beginning

Date March 25 - 1988 James F. Boatwright  
Signature

RECEIVED  
B.L.M. AZ STATE OFFICE

A MC 283913

# MAP OF MINING CLAIM LOCATION

1. Name of Claim: Beehive #5
2. The N.E. CORNER corner of the claim is 660 feet in a EASTERLY direction to a survey monument or permanent natural object described as The North East CORNER OF Section 15 Range 3 North T. 20 West
3. Type of location monument: 1/2 inch PVC Pipe Ext. 5 Feet Above Ground  
Type of corner and end monuments: 1 1/2 PVC Pipe Ext 5 Feet Above Ground
4. The bearing and distance between the corners of the claim are beginning at the N.E. corner of the claim, 660 feet in a Southerly direction to the South East corner, then 1320 feet in a West direction to the South West corner, then 660 feet in a North direction to the North West corner, then 1320 feet in a EAST direction to the point of beginning.

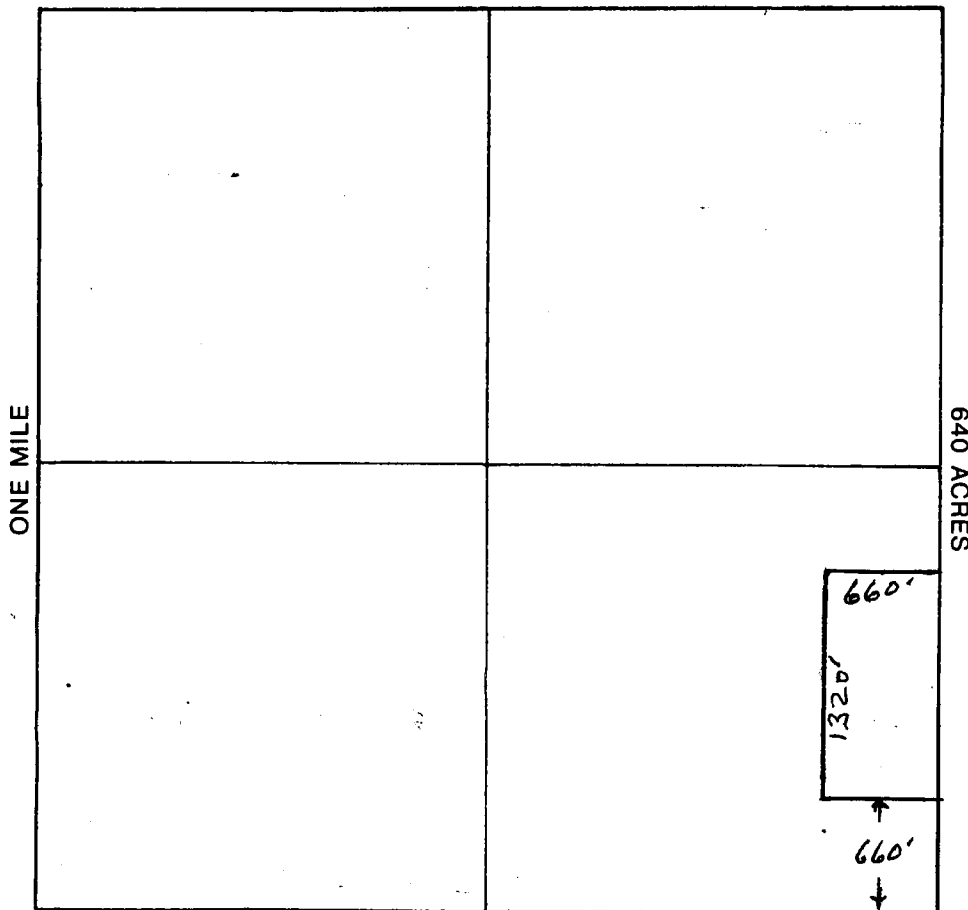
## MAP

One inch - One thousand feet

North Arrow



ONE MILE



Section 15 Range 20 W. Township 3 N., G&SRB&M.


Date March 25-1988

*James E. P. Baturight*  
 Signature



STATE OF ARIZONA ) I hereby certify that  
County of ) ss.

In Docket No. 88-1959  
RECORDED AT THE REQUEST OF,



88-1959

RECORDED IN OFFICIAL RECORDS  
OF LA PAZ COUNTY, ARIZONA

MAR 25 9 17 AM '88

Lois K. Hesse, COUNTY RECORDER

INDEXED MICROFILMED

When Recorded mail to:

JAMES BOATWRIGHT  
Box 78  
QUARTZSITE AZ  
85346

RF	5
CO. SUR	6
ST. SUR	
P+H	500
TOTAL FEE	9.
1 OF 2 PAGES	

### NOTICE OF MINING CLAIM LOCATION

- 1.  Location       Amendment       Relocation
- 2.  Placer       Lode       Millsite       Tunnelsite

3. Locator's name and address:

JAMES E. BOATWRIGHT and RUSSELL PECK  
Name

P.O. Box 78  
Address

QUARTZSITE      ARIZONA      85346  
City      State      Zip

4. Name of claim: BEEHIVE #6

5. Location date: MARCH 21, 1988

6. The claim is 1500 feet long and 600 feet wide. The distance from the Location monument to each end of the claim is 0 feet in a NORTH direction and 1500 feet in a SOUTH direction.

7. The general course of the claim is from the NORTH to the SOUTH.

8. The location of the claim is in Section 15, Township 3 NORTH, Range 20 WEST G&SRB&M, LAPOSA Mining District, LA PAZ County, Arizona.

9. If amending or relocating, the previous claim name was SOL ORO #1  
recorded in Docket \_\_\_\_\_, Book \_\_\_\_\_  
Mining District, \_\_\_\_\_ County, Arizona.

10. Claim's location with reference to a natural object or permanent monument is  
BEGINNING AT THE U.S. GEODETIC MONUMENT AT THE SOUTH EAST CORNER OF SECTION 15 TOWNSHIP 3 NORTH RANGE 20 WEST THENCE NORTH 1320' TO THE SOUTH EAST CORNER THENCE WEST 600' TO THE SOUTH WEST CORNER THENCE NORTH 1500' TO THE NORTH WEST CORNER THENCE EAST 600' TO THE NORTH EAST CORNER THENCE 1500' SOUTH TO THE SOUTH EAST CORNER THE PLACE OF BEGINNING

Date MARCH 25, 1988      Russell Peck  
Signature

RECEIVED  
B.L.M. AZ STATE OFFICE

A MC 283914

## MAP OF MINING CLAIM LOCATION

1. Name of Claim: Beehive # 6
2. The SOUTH EAST corner of the claim is 1320 feet in a SOUTH direction to a survey monument or permanent natural object described as The SOUTH EAST CORNER OF SECTION 15 - T3N - R20W
3. Type of location monument: 1 1/2" P.V.C. PIPE EXT. 5' ABOVE GROUND  
Type of corner and end monuments: 1 1/2" P.V.C. PIPE EXT. 5' ABOVE GROUND
4. The bearing and distance between the corners of the claim are beginning at the SOUTH EAST corner of the claim, 600' feet in a WEST direction to the SOUTH WEST corner, then 1500' feet in a NORTH direction to the NORTH WEST corner, then 600' feet in a EAST direction to the NORTH EAST corner, then 1500' feet in a SOUTH direction to the point of beginning.

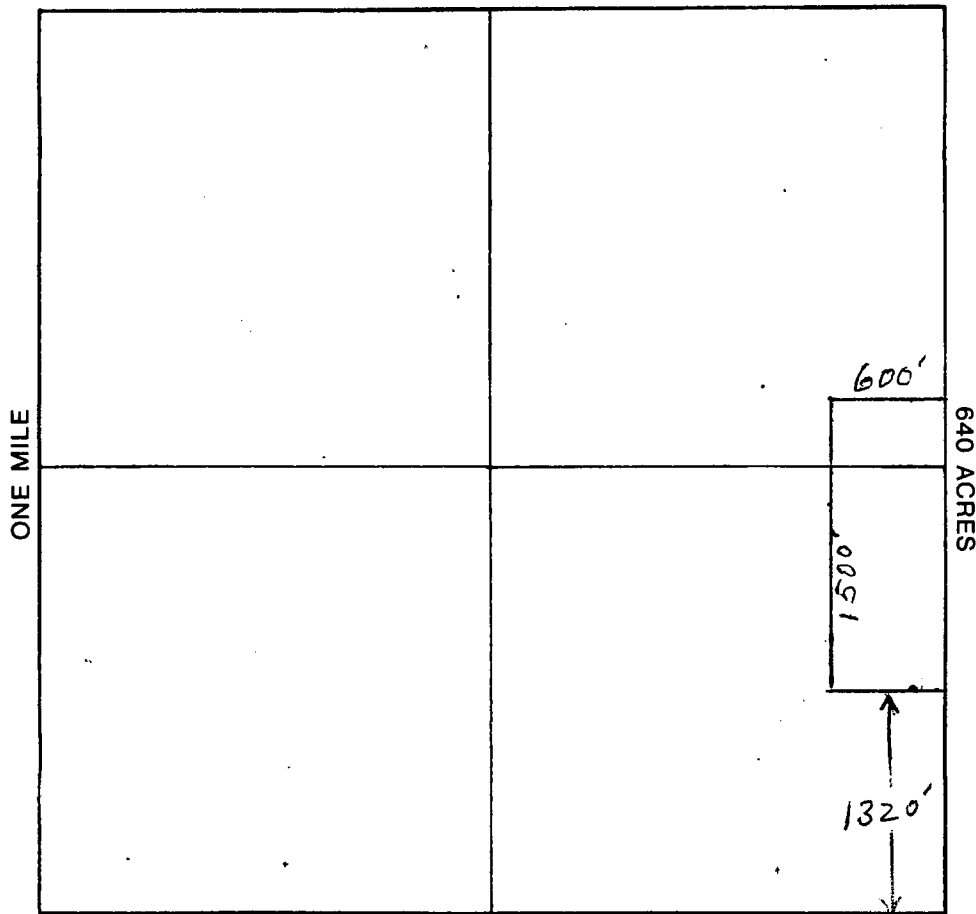
### MAP

One inch - One thousand feet

North Arrow



ONE MILE



Section 15 Range 3N Township 20 W, G&SRB&M.

Date MARCH 25, 1988

Russell Beck  
Signature



RECORDED IN OFFICIAL RECORDS OF LA PAZ COUNTY, ARIZONA  
MAR 29 12 07 PM '88  
Lois K. Hesse, COUNTY RECORDER

CO. SUR	+
ST. SUR	+
P. H.	+
TOTAL FEE	10.00
CF - PAGES	2

STATE OF ARIZONA ) ~~Hereby certify that the within inst.~~  
County of ) \_\_\_\_\_ 19\_\_\_\_  
In-Docket No. \_\_\_\_\_ Page \_\_\_\_\_

MICROFILMED

INDEXED

RECORDED AT THE REQUEST OF:

When Recorded mail to:  
JAMES E. BOATWRIGHT  
P.O. Box 78  
QUARTZ SITE, AZ 85346

Witness my hand and official seal.  
County Recorder  
By \_\_\_\_\_ Deputy Recorder

Fee: \$

### NOTICE OF MINING CLAIM LOCATION

- Location       Amendment       Relocation
- Placer       Lode       Millsite       Tunnelsite
- Locator's name and address:  
JAMES E. BOATWRIGHT      Russell O. Peck  
Name  
P.O. Box 78  
Address  
Quartzsite      Arizona      85346  
City      State      Zip
- Name of claim: Beehive # 7
- Location date: Feb 14 - 1988
- The claim is 1500 feet long and 600 feet wide. The distance from the Location monument to each end of the claim is 0 feet in a Northerly direction and 1500 feet in a Southerly direction.
- The general course of the claim is from the North to the South.
- The location of the claim is in Section 15, Township 3 N., Range 30 W.  
G&SRB&M, LaPasa Mining District, LA PAZ County, Arizona.
- If amending or relocating, the previous claim name was \_\_\_\_\_  
\_\_\_\_\_ recorded in Docket \_\_\_\_\_, Book \_\_\_\_\_,  
\_\_\_\_\_ Mining District, \_\_\_\_\_ County, Arizona.
- Claim's location with reference to a natural object or permanent monument is FROM U.S. Geodetic Survey Marker at the South East Corner of Section 15, T.3 N. Range 30 W. Thence North Westerly 3,192' to the South West corner of the claim, Point of beginning, thence North 1500' feet to North West corner thence East 600 feet to the North East corner thence South 1500 feet to South East corner thence West 600 feet to the point of beginning

Date Feb 14 - 1988

James E. Boatwright  
Signature

RECEIVED  
B.L.M. AZ STATE OFFICE

A MC 283915



# MAP OF MINING CLAIM LOCATION

1. Name of Claim: Beehive # 7
2. The South West corner of the claim is 3,192 feet in a South Easterly direction to a survey monument or permanent natural object described as U.S. Geodetic Survey Monument, South East corner of Sect. 15 T. 3N - R. 20 W
3. Type of location monument: 1 1/2" P.V.C. Pipe  
Type of corner and end monuments: 1 1/2" P.V.C. Pipe
4. The bearing and distance between the corners of the claim are beginning at the S/W corner of the claim, 1,500 feet in a Northerly direction to the North West corner, then 600 feet in a Easterly direction to the North East corner, then 1,500 feet in a Southerly direction to the South East corner, then 600 feet in a Westerly direction to the point of beginning.

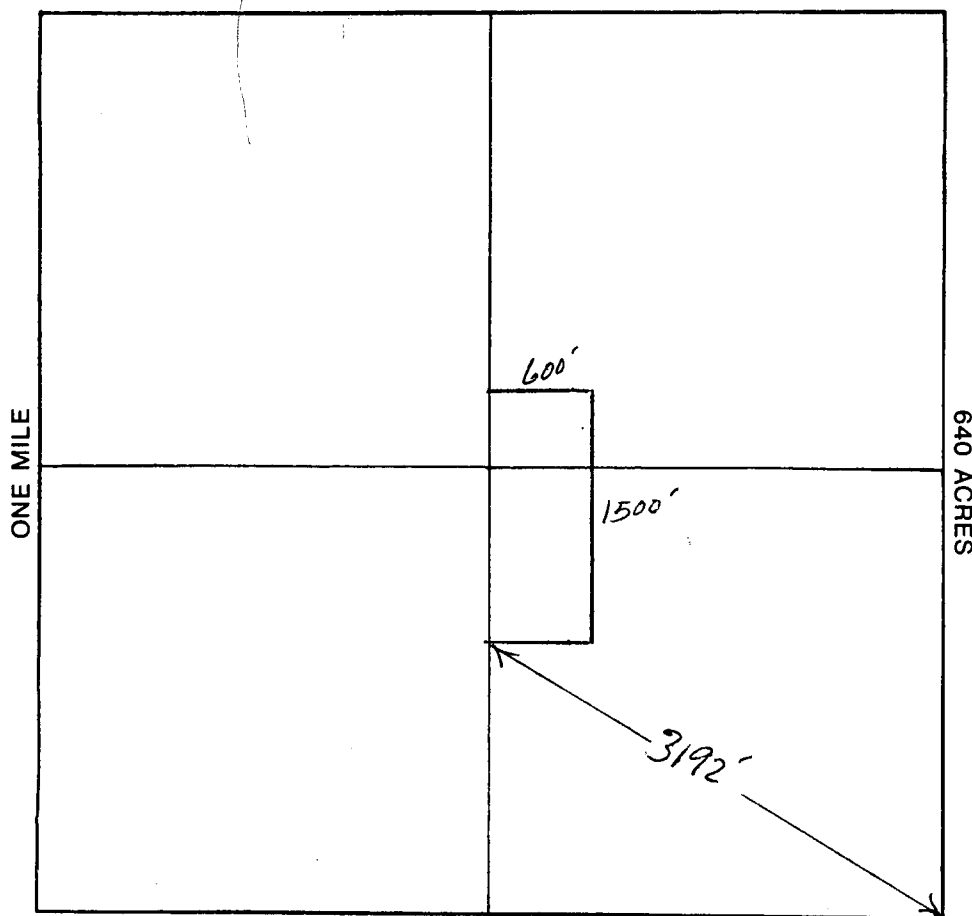
## MAP

One inch - One thousand feet

North Arrow



ONE MILE



Section 15 Range 20 W Township 3 North, G&SRB&M.

Date Feb. 14 - 1988

James E. Proterright  
Signature

STATE OF ARIZONA,

I hereby certify that the:

County of \_\_\_\_\_

ss. La Paz Page \_\_\_\_\_

RECORDED AT THE REQUEST OF James Boatwright

RECORDED IN OFFICIAL RECORDS OF LA PAZ COUNTY, ARIZONA  
APR 11 8 37 AM '88  
EK



Rola K. Hesse, COUNTY RECORDER

INDEXED

MICROFILMED Recorder

RF	5 +
CO. SUR	4 +
ST. SUR	+
F+II	+
TOTAL FEE	10
1 - OF 2 PAGES	2

When recorded mail to:

JAMES E. BOATWRIGHT  
P.O. Box 78  
Quartzsite, Az. 85346

### NOTICE OF MINING CLAIM LOCATION

- 1.  Location                       Amendment                       Relocation
- 2.  Placer                               Lode                                       Millsite                               Tunnelsite
- 3. The name and address of the Locator is

JAMES E. BOATWRIGHT - Russell Peck  
Name

P.O. Box 78  
Address

Quartzsite                              Arizona                              85346  
City    State    Zip

- 4. The name of the claim is Beehive # 8
- 5. The date of the location is April 10, 1988
- 6. The claim is 1500 feet long and 600 feet wide. The distance from the Location monument to each end of the claim is 0 feet in a North direction and 1500 feet in a Southerly direction.
- 7. The general course of the claim is from the South to the North.
- 8. The location of the claim is in Section 15, Township 3-North, Range 20 West G&SRB&M, Promosa Mining District, LA PAZ County, Arizona.
- 9. If amending or relocating, the previous claim name was \_\_\_\_\_ recorded in Docket \_\_\_\_\_, Book \_\_\_\_\_ Mining District, \_\_\_\_\_ County, Arizona.
- 10. The location of the claim with reference to a natural object or permanent monument is From the North West Corner of Sec. 15, T-3 North Range 20 West thence South Easterly 2351 Feet - to the NW corner and the Point of Beginning, thence 600 Ft. Easterly to N.E. corner, thence 1500 Southerly to S.E. corner, thence 600 Westerly to S.W. corner thence 1500 Northerly, to the NW corner, the Point of Beginning.

RECEIVED

B.L.D. AZ STATE OFFICE

MAY 05 1988

7:45 A.M. PHOENIX, ARIZONA

Date April 10, 1988

James E. Boatwright  
Signature

A M L 283916

# MAP OF MINING CLAIM LOCATION

1. The name of the claim is Beehive # 8
2. The North West corner of the claim is 2351 feet in a North West direction to a survey monument or permanent natural object described as North West Corner of section # 15 - T. 3. North Range 20 West, to U.S. Geodetic Survey Monument
3. The type of location monument is A 1/2 inch P.V.C. Pipe in a Rock Monument  
The type of corner and end monuments are 1/2 inch P.V.C. Pipe in a Rock Monument
4. The bearing and distance between the corners of the claim are beginning at the North West corner of the claim, 600 feet in a Easterly direction to the North East corner, then 1500 feet in a Southerly direction to the South East corner, then 600 feet in a Westerly direction to the South West corner, then 1500 feet in a Northerly direction to the point of beginning.

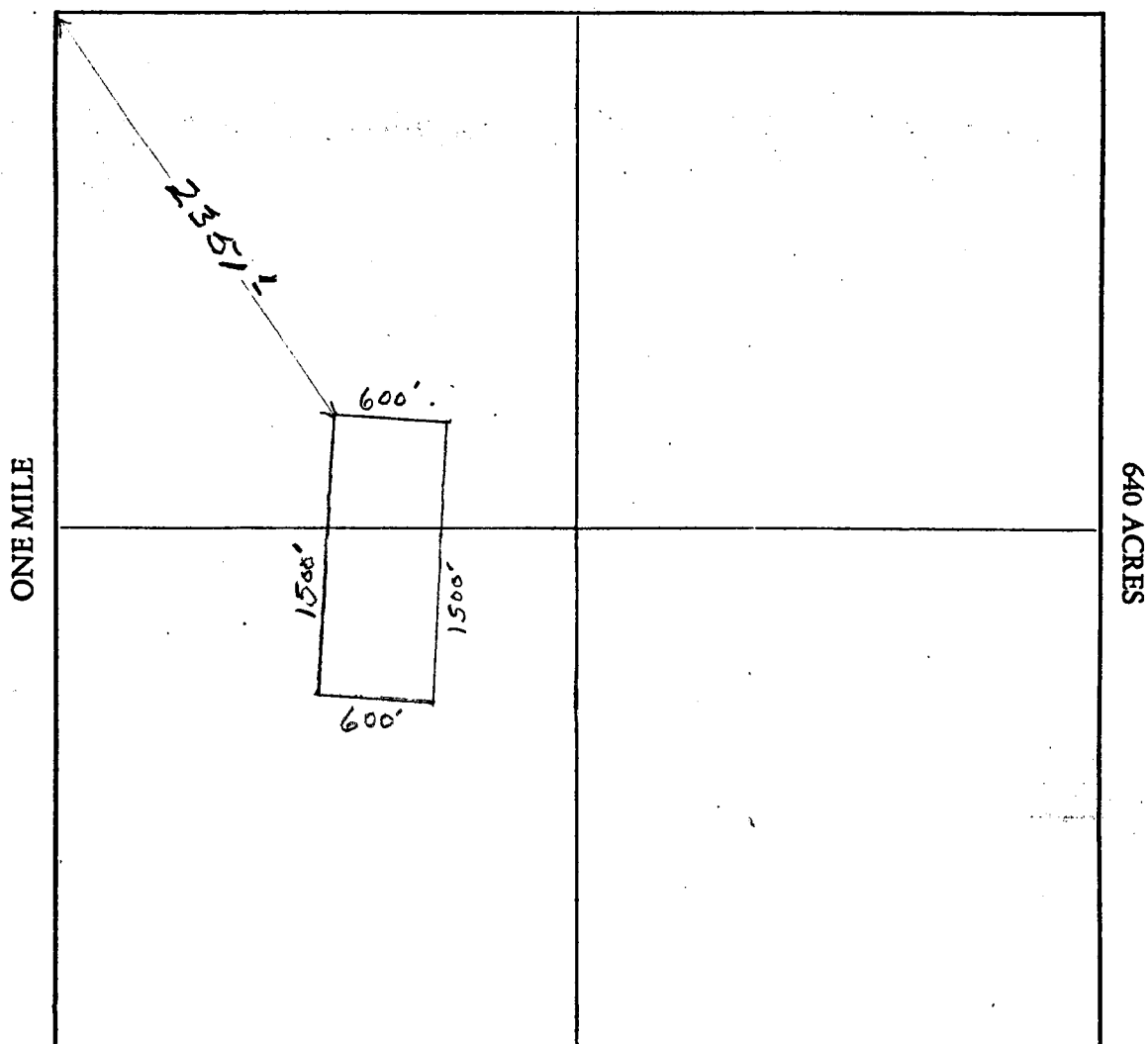
## MAP

One inch = One thousand feet

North Arrow



ONE MILE


Section 15 Range 20 West Township 3. North G&SRB&MDate April 10, 1988

*James E. Boatwright*  
Signature



STATE OF ARIZONA, } I hereby certify that the within instrument was filed and recorded  
 County of La Paz } ss. Apr 18 11 09 AM '88 1988 at \_\_\_\_\_ M.  
 In Docket No. \_\_\_\_\_ Page \_\_\_\_\_  
BOATWRIGHT

Fee No.	RF 5 +
CO. SUR	+
ST. SUR	+
P+H	+
TOTAL FEE	10-
OF PAGES	2



When recorded mail to:  
Russell Peck  
P.O. Box 78  
QUARTZ SITE, Ariz  
85346

Witness my hand and official seal  
Lou R. Hesse

By \_\_\_\_\_

## NOTICE OF MINING CLAIM LOCATION

1.  Location       Amendment       Relocation  
 2.  Placer       Lode       Millsite       Tunnelsite

**COPY**

3. The name and address of the Locator is

James E. Boatwright & Russell Peck  
 Name

P.O. Box 78  
 Address

QUARTZSITE      ARIZONA      85346  
 City      State      Zip

4. The name of the claim is Beehive # 9

5. The date of the location is APRIL 16 - 1988

6. The claim is 990' x 600' feet long and 600' feet wide. The distance from the Location monument to each end of the claim is 0' feet in a EASTERLY direction and 990' x 600' feet in a Westerly direction.

7. The general course of the claim is from the EAST to the West.

8. The location of the claim is in Section 15, Township 3-N., Range 20-W.  
 G&SRB&M, Phonosa Mining District, LA PAZ County, Arizona.

9. If amending or relocating, the previous claim name was \_\_\_\_\_  
 \_\_\_\_\_ recorded in Docket \_\_\_\_\_, Book \_\_\_\_\_,  
 \_\_\_\_\_ Mining District, \_\_\_\_\_ County, Arizona.

10. The location of the claim with reference to a natural object or permanent monument is 2165 Ft.  
From U.S. Geodetic Monument, N.E. corner of Section 15, T.3-N, R.  
20-W. in a South Westerly Direction to the point of beginning, thence  
Westerly 990 thence Southerly 600 Ft. thence Easterly 990 Ft.  
thence Northerly 600 Ft. to the point of beginning

RECEIVED  
 B.L.M. AZ STATE OFFICE

MAY 05 1988

7:45 A.M.  
 PHOENIX, ARIZONA

Date April 16, 1988

James E. Boatwright  
 Signature

A MC 283917

# MAP OF MINING CLAIM LOCATION

1. The name of the claim is Beehive # 9
2. The North East corner of the claim is 2165 feet in a South Westerly direction <sup>FROM</sup> to a survey monument or permanent natural object described as U.S. Geodetic Survey Monument, The North East Corner Of Sec. 15, T. 3. N, R. 20 W
3. The type of location monument is 1 1/2" PVC Pipe supported Rock Mo.  
The type of corner and end monuments are 1 1/2" PVC Pipe supported, Rock Mo.
4. The bearing and distance between the corners of the claim are beginning at the North East corner of the claim, 990 feet in a Westerly direction to the North West corner, then 600 feet in a Southerly direction to the South West corner, then 990 feet in a Easterly direction to the South East corner, then 600 feet in a Northerly direction to the point of beginning.

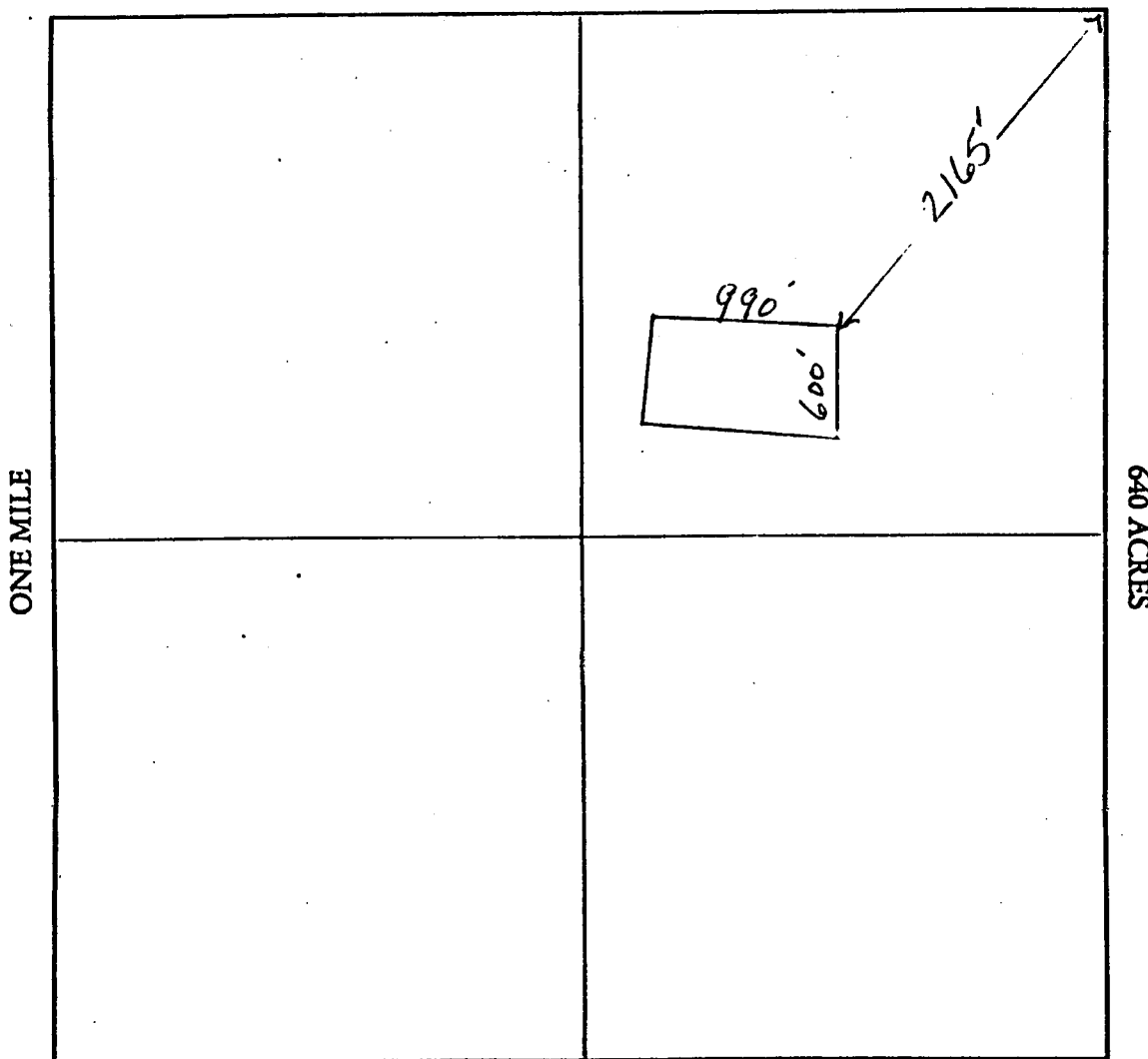
## MAP

One inch = One thousand feet

North Arrow



ONE MILE



Section 15 Range 3 - North Township 30 West G&SRB&M

Date April 16, 1988

James E. Baertling  
Signature

APR 18 11 10 AM

STATE OF ARIZONA I hereby certify that the within instrument was filed and recorded  
County of La Paz, 19     , at      M.

Fee No.

RF	5 +
CO. SUR	4 +
ST. SUR	+
P+H	+
TOTAL FEE	9 -
1 OF 2 PAGES	


Book No.     , Page     , at the       
**BOATWRIGHT**

When Recorded mail to:

Russell Peck  
P.O. Box 78  
Quartzsite, Ariz.  
85346

Witness my hand and official seal

Lois K. Hesse



### NOTICE OF MINING CLAIM LOCATION

- 1.  Location       Amendment       Relocation
- 2.  Placer       Lode       Millsite       Tunnel

**COPY**

3. Locator's name and address:

James E. Boatwright & Russell Peck  
Name

P.O. Box 78  
Address

Quartzsite      Arizona      85346  
City      State      Zip

- 4. Name of claim: Beehive # 10
- 5. Location date: April 16, 1988
- 6. The claim is 1500 feet long and 600 feet wide. The distance from the Location monument to each end of the claim is 0 feet in a Western direction and 1500 feet in a Easterly direction.
- 7. The general course of the claim is from the EAST to the West.
- 8. The location of the claim is in Section 15, Township 3 N., Range 20 W  
G&SRB&M, Flomosa Mining District, La Paz County, Arizona.
- 9. If amending or relocating, the previous claim name was \_\_\_\_\_  
\_\_\_\_\_ recorded in Docket \_\_\_\_\_, Book \_\_\_\_\_,  
\_\_\_\_\_ Mining District, \_\_\_\_\_ County, Arizona.
- 10. Claim's location with reference to a natural object or permanent monument is \_\_\_\_\_  
\_\_\_\_\_  
\_\_\_\_\_  
\_\_\_\_\_  
\_\_\_\_\_

Date April 16, 1988

James E. Boatwright  
Signature

RECEIVED  
B.L.M. AZ STATE OFFICE

MAY 05 1988

A MC 283918



# MAP OF MINING CLAIM LOCATION

1. Name of Claim: Beehive # 10
2. The N.E. corner of the claim is 1361 feet in a South direction <sup>FROM</sup> a survey monument or permanent natural object described as the North East CORNER OF Sec. 15, T-3-N, R. 20-W. U.S. Geodetic Monument
3. Type of location monument: 1 1/2" PVC Pipe supported by Stone MON.  
Type of corner and end monuments: 1 1/2" PVC Pipe supported by Stone MON.
4. The bearing and distance between the corners of the claim are beginning at the N.E. corner of the claim, 600 feet in a South direction to the ~~SE~~ SE corner, then 1500 feet in a Westerly direction to the S.W. corner, then 600 feet in a North direction to the N.W. corner, then 1500 feet in a Easterly direction to the point of beginning.

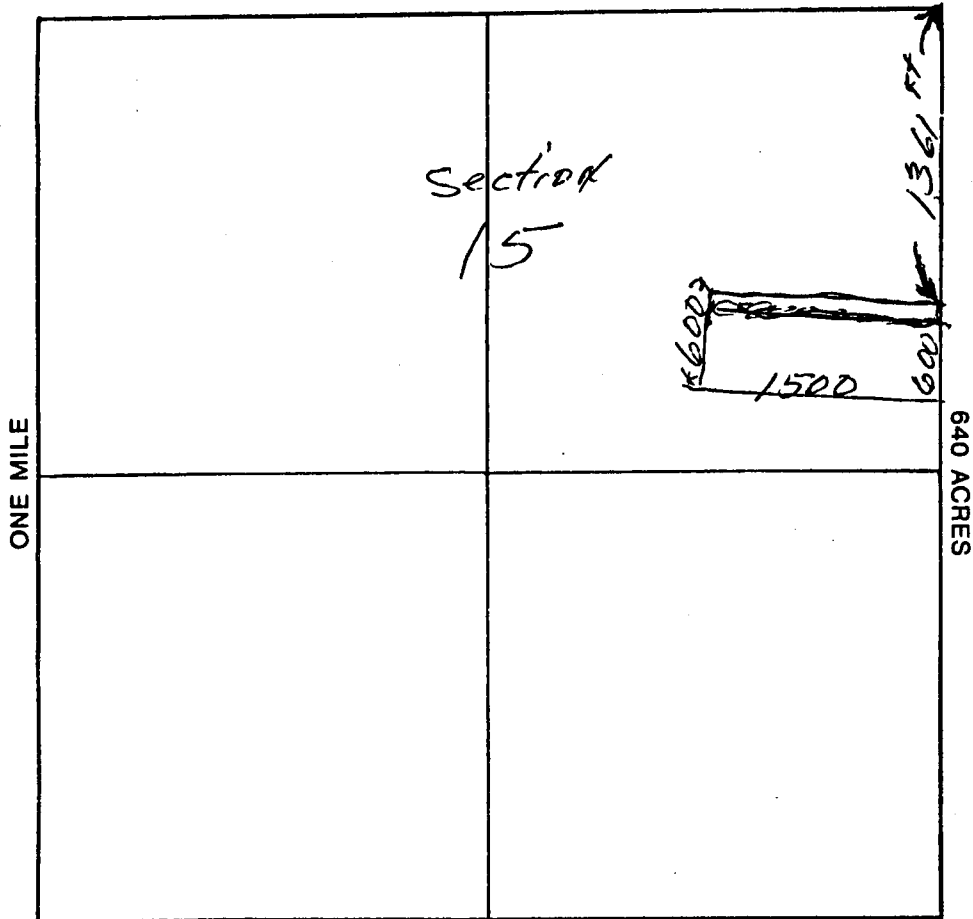
## MAP

One inch - One thousand feet

North Arrow



ONE MILE



Section 15 Range R. N Township 20 West G&SRB&M.

Date April 16, 1988

James E. Bartwright  
Signature